

## MASTER PLAN



**ZONE 1**  
0164-0190  
0000-0000

## Sultani Mahal Bldg.



**Current Road**  
Dr. Ziauddin Rd.  
**Old Street Name**  
Kutchery Rd.

**Co-ordinates**  
24°51'13.6"N  
67°00'44.5"E

**Construction Material**  
Masonry

**Serial Number**  
RAM\_KCY/  
ZA

## Ram Bagh Quarter

### Is the Building in use or abandoned?

In-use  
 Not in use/ Abandoned

### Historic Building type

Pre Partition  
 Post Partition (1947-1970)  
 Modern (1980's onwards)

### Programme:

Residential  
 Commercial  
 Religious

### Identify the Building Crafts found on the selected Building

Woodwork  Fretwork – Wood   
Painting – Fresco – Naqqashi  Fretwork – Stone   
Stucco Work – Lime Work  Tile Work – Kashi   
Brick Imitation  Others   
Calligraphy

### Condition

Dilapidated  
 Fair  
 Average  
 Good

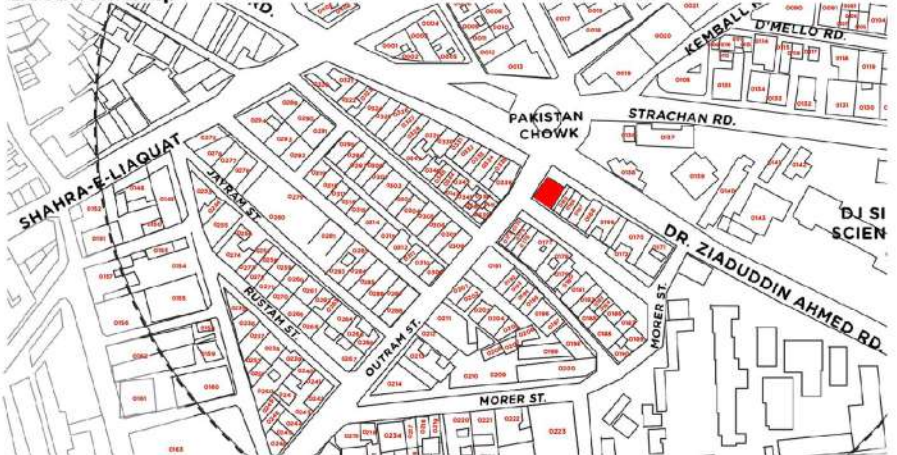
### Present Usage

Ground Floor - Printing press  
 First Floor - Pakistan Chowk Community Center  
 Second Floor - Residential and card center  
 Third Floor - Residential

### Details:



### Location Map



## Sultani Mahal Bldg.



**Current Road**  
Dr. Ziauddin Rd.  
**Old Street Name**  
Kutchery Rd.

**Co-ordinates**  
24°51'13.4"N  
67°00'44.8"E

**Construction Material**  
Masonry

**Serial Number**  
RAM\_KCY/  
ZA

## Ram Bagh Quarter

### Is the Building in use or abandoned?

In-use  
 Not in use/ Abandoned

### Historic Building type

Pre Partition  
 Post Partition (1947-1970)  
 Modern (1980's onwards)

### Programme:

Residential  
 Commercial  
 Religious

### Identify the Building Crafts found on the selected Building

Woodwork  Fretwork – Wood   
Painting – Fresco – Naqqashi  Fretwork – Stone   
Stucco Work – Lime Work  Tile Work – Kashi   
Brick Imitation  Others   
Calligraphy

### Condition

Dilapidated  
 Fair  
 Average  
 Good

### Present Usage

Ground Floor - Bank  
 First Floor - Residential  
 Second Floor - Residential  
 Third Floor - Residential

### Details:

### Location Map



## Ahmed Anwer



**Current Road**  
Dr. Ziauddin Rd.  
**Old Street Name**  
Kutchery Rd.

**Co-ordinates**  
24°51'13.4"N  
67°00'45.1"E

**Construction Material**  
Masonry

**Serial Number**  
RAM\_KCY/  
ZA

## Ram Bagh Quarter

### Is the Building in use or abandoned?

- In-use   
Not in use/ Abandoned

### Historic Building type

- Pre Partition   
Post Partition (1947-1970)   
Modern (1980's onwards)

### Programme:

- Residential   
Commercial   
Religious

### Identify the Building Crafts found on the selected Building

- Woodwork  Fretwork – Wood   
Painting – Fresco – Naqqashi  Fretwork – Stone   
Stucco Work – Lime Work  Tile Work – Kashi   
Brick Imitation  Others   
Calligraphy

### Condition

- Dilapidated   
Fair   
Average   
Good

### Present Usage

- Ground Floor - Printing press  
First Floor - Residential  
Second Floor - Residential

### Details:

### Location Map



## Building Name

NA



**Current Road**  
Dr. Ziauddin Rd.  
**Old Street Name**  
Kutchery Rd.

**Co-ordinates**  
24°51'13.2"N  
67°00'45.5"E

**Construction Material**  
Masonry

**Serial Number**  
RAM\_KCY/  
ZA

## Ram Bagh Quarter

### Is the Building in use or abandoned?

In-use  
 Not in use/ Abandoned

### Historic Building type

Pre Partition  
 Post Partition (1947-1970)  
 Modern (1980's onwards)

### Programme:

Residential  
 Commercial  
 Religious

### Identify the Building Crafts found on the selected Building

Woodwork  Fretwork – Wood   
Painting – Fresco – Naqqashi  Fretwork – Stone   
Stucco Work – Lime Work  Tile Work – Kashi   
Brick Imitation  Others   
Calligraphy

### Condition

Dilapidated  
 Fair  
 Average  
 Good

### Present Usage

Ground Floor - Printing press  
 First Floor - Pakistan Chowk Community Center  
 Second Floor - Residential and card center  
 Third Floor - Residential

### Details:



### Location Map



## Aziz Manzil 1957



Ram Bagh Quarter

**Current Road**  
Dr. Ziauddin Rd.  
**Old Street Name**  
Kutchery Rd.

**Co-ordinates**  
24°51'12.9"N  
67°00'45.9"E

**Construction Material**  
Masonry

**Serial Number**  
RAM\_KCY/  
ZA

### Is the Building in use or abandoned?

In-use  
 Not in use/ Abandoned

### Historic Building type

Pre Partition  
 Post Partition (1947-1970)  
 Modern (1980's onwards)

### Programme:

Residential  
 Commercial  
 Religious

### Identify the Building Crafts found on the selected Building

Woodwork  Fretwork - Wood   
Painting - Fresco - Naqqashi  Fretwork - Stone   
Stucco Work - Lime Work  Tile Work - Kashi   
Brick Imitation  Others   
Calligraphy

### Condition

Dilapidated  
 Fair  
 Average  
 Good

### Present Usage

Ground Floor - Printing press  
 First Floor - Residential  
 Second Floor - Residential and card center  
 Third Floor - Residential

### Details:

### Location Map



## Adab Manzil

**Current Road**  
Dr. Ziauddin Rd.  
**Old Street Name**  
Kutchery Rd.

**Co-ordinates**  
24°51'12.7"N  
67°00'46.5"E

**Construction Material**  
Masonry

**Serial Number**  
RAM\_KCY/  
ZA



## Ram Bagh Quarter

### Is the Building in use or abandoned?

- In-use  
 Not in use/ Abandoned

### Identify the Building Crafts found on the selected Building

- Woodwork  Fretwork – Wood   
Painting – Fresco – Naqqashi  Fretwork – Stone   
Stucco Work – Lime Work  Tile Work – Kashi   
Brick Imitation  Others   
Calligraphy

### Details:



### Historic Building type

- Pre Partition  
 Post Partition (1947-1970)  
 Modern (1980's onwards)

### Condition

- Dilapidated  
 Fair  
 Average  
 Good

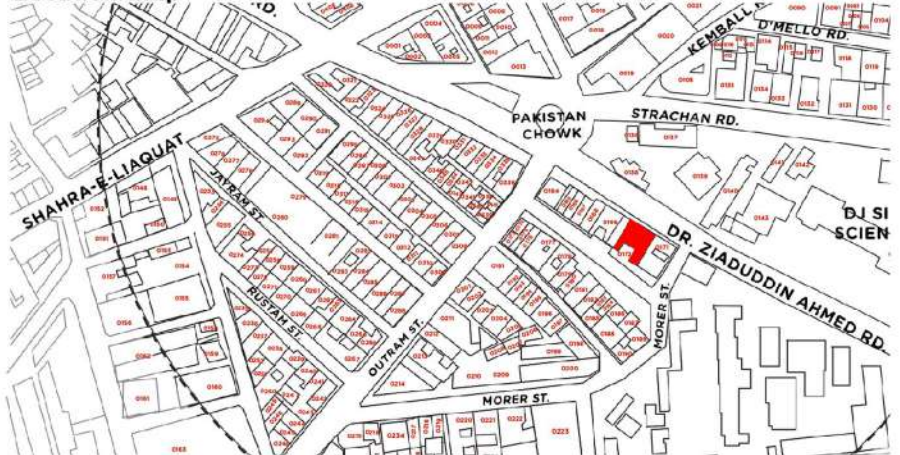
### Programme:

- Residential   
 Commercial   
 Religious

### Present Usage

- Ground Floor - Printing press  
 First Floor - Residential  
 Second Floor - Residential

### Location Map



## Feroze Mansion



**Current Road**  
Dr. Ziauddin Rd.  
**Old Street Name**  
Kutchery Rd.

**Co-ordinates**  
24°51'12.5"N  
67°00'47.2"E

**Construction Material**  
Masonry

**Serial Number**  
RAM\_KCY/  
ZA

## Ram Bagh Quarter

### Is the Building in use or abandoned?

- In-use  
 Not in use/ Abandoned

### Historic Building type

- Pre Partition  
 Post Partition (1947-1970)  
 Modern (1980's onwards)

### Programme:

- Residential  
 Commercial  
 Religious

### Identify the Building Crafts found on the selected Building

- Woodwork  Fretwork – Wood   
Painting – Fresco – Naqqashi  Fretwork – Stone   
Stucco Work – Lime Work  Tile Work – Kashi   
Brick Imitation  Others   
Calligraphy

### Condition

- Dilapidated  
 Fair  
 Average  
 Good

### Present Usage

- Ground Floor - Printing press  
 First Floor - Residential  
 Second Floor - Residential  
 Third Floor - Residential

### Details:



### Location Map





Building name

NA



Current Road

Outram Street

Old Street Name

NA

Co-ordinates

24°51'12.6"N

67°00'43.6"E

Construction Material

Masonry

Serial Number

RAM\_

## Ram Bagh Quarter

Is the Building in use or abandoned?

In-use

Not in use/ Abandoned

Historic Building type

- Pre Partition  
 Post Partition (1947-1970)  
 Modern (1980's onwards)

Programme:

- Residential   
 Commercial   
 Religious

Identify the Building Crafts found on the selected Building

- Woodwork  Fretwork - Wood   
 Painting - Fresco - Naqqashi  Fretwork - Stone   
 Stucco Work - Lime Work  Tile Work - Kashi   
 Brick Imitation  Others   
 Calligraphy

Condition

- Dilapidated  
 Fair  
 Average  
 Good

Present Usage

- Ground Floor - Printing press, refreshment point.  
 First Floor - Prayer space; extension of the mosque behind it.  
 Second Floor - Madrassa  
 Third Floor - Residential  
 Fourth and Fifth Floor - Residential

Details:



Location Map



## Regal



**Current Road**  
Outram Street  
**Old Street Name**  
NA

**Co-ordinates**  
24°51'13.1"N  
67°00'43.8"E

**Construction Material**  
Masonry

**Serial Number**  
RAM\_

## Ram Bagh Quarter

### Is the Building in use or abandoned?

In-use   
Not in use/ Abandoned

### Historic Building type

Pre Partition   
Post Partition (1947-1970)   
Modern (1980's onwards)

### Programme:

Residential   
Commercial   
Religious

### Identify the Building Crafts found on the selected Building

Woodwork  Fretwork – Wood   
Painting – Fresco – Naqqashi  Fretwork – Stone   
Stucco Work – Lime Work  Tile Work – Kashi   
Brick Imitation  Others   
Calligraphy

### Condition

Dilapidated   
Fair   
Average   
Good

### Present Usage

Ground Floor - Regal shoes  
First Floor - Residential  
Second Floor - Residential

### Details:



### Location Map



## Jamia masjid Faizan-e-murshid



**Current Road**  
Qari Sharif Ahmed Street  
**Old Street Name**  
NA

**Co-ordinates**  
24°51'12.6"N  
67°00'43.9"E

**Construction Material**  
Masonry

**Serial Number**  
RAM\_

## Ram Bagh Quarter

### Is the Building in use or abandoned?

In-use  
 Not in use/ Abandoned

### Historic Building type

Pre Partition  
 Post Partition (1947-1970)  
 Modern (1980's onwards)

### Programme:

Residential  
 Commercial  
 Religious

### Identify the Building Crafts found on the selected Building

Woodwork  Fretwork – Wood   
Painting – Fresco – Naqqashi  Fretwork – Stone   
Stucco Work – Lime Work  Tile Work – Kashi   
Brick Imitation  Others   
Calligraphy

### Condition

Dilapidated  
 Fair  
 Average  
 Good

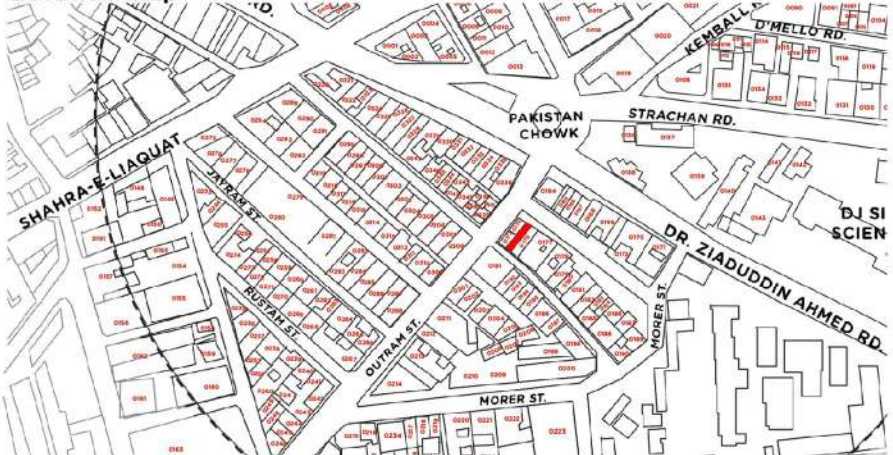
### Present Usage

Ground Floor +3 Mosque and madrassa

### Details:



### Location Map



## Parsram P Daryanani Building 1925



**Current Road**  
Qari Sharif Ahmad Street  
**Old Street Name**  
NA

**Co-ordinates**  
24°51'12.5"N  
67°00'43.9"E

**Construction Material**  
Masonry

**Serial Number**  
RAM\_

## Ram Bagh Quarter

### Is the Building in use or abandoned?

- In-use  
 Not in use/ Abandoned

### Historic Building type

- Pre Partition  
 Post Partition (1947-1970)  
 Modern (1980's onwards)

### Programme:

- Residential  
 Commercial  
 Religious

### Identify the Building Crafts found on the selected Building

- Woodwork  Fretwork – Wood   
Painting – Fresco – Naqqashi  Fretwork – Stone   
Stucco Work – Lime Work  Tile Work – Kashi   
Brick Imitation  Others   
Calligraphy


### Condition

- Dilapidated  
 Fair  
 Average  
 Good

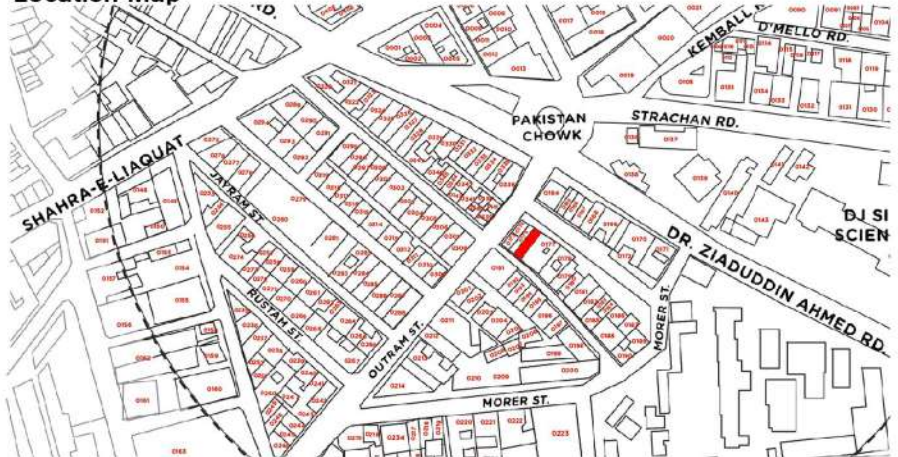
### Present Usage

- Ground Floor - Gudam(storage)  
 First Floor - Residential  
 Second Floor - Residential  
 Third Floor - Residential

### Details:



### Location Map



## Rafei Mansion



**Current Road**  
Qari Sharif Ahmad Street  
**Old Street Name**  
NA

**Co-ordinates**  
24°51'12.4"N  
67°00'44.2"E

**Construction Material**  
Masonry

**Serial Number**  
RAM\_

## Ram Bagh Quarter

### Is the Building in use or abandoned?

- In-use  
 Not in use/ Abandoned

### Historic Building type

- Pre Partition  
 Post Partition (1947-1970)  
 Modern (1980's onwards)

### Programme:

- Residential  
 Commercial  
 Religious

### Identify the Building Crafts found on the selected Building

- Woodwork  Fretwork – Wood   
Painting – Fresco – Naqqashi  Fretwork – Stone   
Stucco Work – Lime Work  Tile Work – Kashi   
Brick Imitation  Others   
Calligraphy

### Condition

- Dilapidated  
 Fair  
 Average  
 Good

### Present Usage

- Ground Floor - Printing Press  
 First Floor - Residential  
 Second Floor - Residential  
 Third Floor - Residential  
 Fourth Floor - Residential

### Details:



### Location Map



## Adnan Mansion



**Current Road**  
Qari Sharif Ahmad Street  
**Old Street Name**  
NA

**Co-ordinates**  
24°51'12.4"N  
67°00'44.8"E

**Construction Material**  
Masonry

**Serial Number**  
RAM\_

## Ram Bagh Quarter

### Is the Building in use or abandoned?

- In-use  
 Not in use/ Abandoned

### Historic Building type

- Pre Partition  
 Post Partition (1947-1970)  
 Modern (1980's onwards)

### Programme:

- Residential  
 Commercial  
 Religious

### Identify the Building Crafts found on the selected Building

- Woodwork  Fretwork – Wood   
Painting – Fresco – Naqqashi  Fretwork – Stone   
Stucco Work – Lime Work  Tile Work – Kashi   
Brick Imitation  Others   
Calligraphy

### Condition

- Dilapidated  
 Fair  
 Average  
 Good

### Present Usage

- Ground Floor - Printers  
 First Floor - Residential  
 Second Floor - Residential  
 Third Floor - Residential  
 Fourth Floor - Residential  
 Fifth Floor - Residential

### Details:



### Location Map



## MD Ismail & Bros Behrin Wala 1948



**Current Road**  
Qari Sharif Ahmad Street

**Old Street Name**  
NA

**Construction Material**  
Masonry

**Co-ordinates**  
24°51'12.0"N  
67°00'44.9"E

**Serial Number**  
RAM\_

## Ram Bagh Quarter

### Is the Building in use or abandoned?

In-use  
 Not in use/ Abandoned

### Historic Building type

Pre Partition  
 Post Partition (1947-1970)  
 Modern (1980's onwards)

### Programme:

Residential  
 Commercial  
 Religious

### Identify the Building Crafts found on the selected Building

Woodwork  Fretwork – Wood   
Painting – Fresco – Naqqashi  Fretwork – Stone   
Stucco Work – Lime Work  Tile Work – Kashi   
Brick Imitation  Others   
Calligraphy

### Condition

Dilapidated  
 Fair  
 Average  
 Good

### Present Usage

Ground Floor - Steel wire making shop  
 First Floor - Residential  
 Second Floor - Residential  
 Third Floor - Residential

### Details:



### Location Map



## Building Name

NA

### Current Road

Qari Sharif Ahmad Street

### Old Street Name

NA

### Construction Material

Masonry

### Co-ordinates

24°51'11.8"N

67°00'45.1"E

### Serial Number

RAM\_



## Ram Bagh Quarter

### Is the Building in use or abandoned?

In-use

Not in use/ Abandoned

### Historic Building type

- Pre Partition  
 Post Partition (1947-1970)  
 Modern (1980's onwards)

### Programme:

- Residential   
 Commercial   
 Religious

### Identify the Building Crafts found on the selected Building

- Woodwork  Fretwork - Wood   
 Painting - Fresco - Naqqashi  Fretwork - Stone   
 Stucco Work - Lime Work  Tile Work - Kashi   
 Brick Imitation  Others   
 Calligraphy

### Condition

- Dilapidated  
 Fair  
 Average  
 Good

### Present Usage

Abandoned PLOT with snooker table on the outer edge

### Details:



### Location Map





## Quran Manzil



**Current Road**  
Qari Sharif Ahmad Street  
**Old Street Name**  
NA

**Co-ordinates**  
24°51'11.6"N  
67°00'45.3"E

**Construction Material**  
Masonry

**Serial Number**  
RAM\_

## Ram Bagh Quarter

### Is the Building in use or abandoned?

- In-use  
 Not in use/ Abandoned

### Historic Building type

- Pre Partition  
 Post Partition (1947-1970)  
 Modern (1980's onwards)

### Programme:

- Residential  
 Commercial  
 Religious

### Identify the Building Crafts found on the selected Building

- Woodwork  Fretwork – Wood   
Painting – Fresco – Naqqashi  Fretwork – Stone   
Stucco Work – Lime Work  Tile Work – Kashi   
Brick Imitation  Others   
Calligraphy

### Condition

- Dilapidated  
 Fair  
 Average  
 Good

### Present Usage

Ground +2 - Madrassa

### Details:

### Location Map



## Quran Manzil



**Current Road**  
Qari Sharif Ahmad Street  
**Old Street Name**  
NA

**Co-ordinates**  
24°51'11.4"N  
67°00'45.5"E

**Construction Material**  
Masonry

**Serial Number**  
RAM\_

## Ram Bagh Quarter

### Is the Building in use or abandoned?

In-use  
 Not in use/ Abandoned

### Historic Building type

Pre Partition  
 Post Partition (1947-1970)  
 Modern (1980's onwards)

### Programme:

Residential  
 Commercial  
 Religious

### Identify the Building Crafts found on the selected Building

Woodwork  Fretwork – Wood   
Painting – Fresco – Naqqashi  Fretwork – Stone   
Stucco Work – Lime Work  Tile Work – Kashi   
Brick Imitation  Others   
Calligraphy

### Condition

Dilapidated  
 Fair  
 Average  
 Good

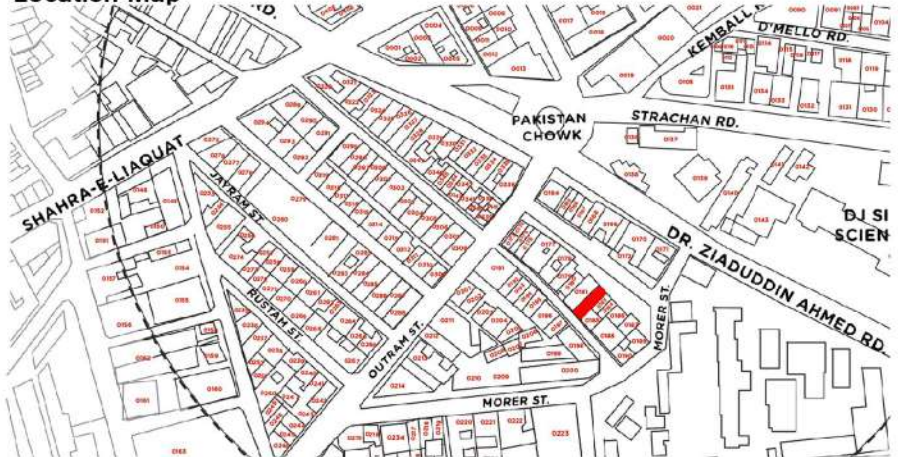
### Present Usage

Ground Floor - Storage room  
 First Floor - Residential  
 Second Floor - Residential

### Details:



### Location Map



Building Name

NA



Current Road

Qari Sharif Ahmad Street

Old Street Name

NA

Co-ordinates

24°51'11.3"N

67°00'45.7"E

Construction Material

Masonry

Serial Number

RAM\_

## Ram Bagh Quarter

Is the Building in use or abandoned?

In-use

Not in use/ Abandoned

Historic Building type

- Pre Partition  
 Post Partition (1947-1970)  
 Modern (1980's onwards)

Programme:

- Residential   
 Commercial   
 Religious

Identify the Building Crafts found on the selected Building

- Woodwork  Fretwork – Wood   
 Painting – Fresco – Naqqashi  Fretwork – Stone   
 Stucco Work – Lime Work  Tile Work – Kashi   
 Brick Imitation  Others   
 Calligraphy

Condition

- Dilapidated  
 Fair  
 Average  
 Good

Present Usage

- Ground Floor - Gudam (storage)  
 First Floor - Residential  
 Second Floor - Residential  
 Third Floor - Residential  
 Fourth Floor - Residential

Details:



Location Map



## Qari Manzil



**Current Road**  
Qari Sharif Ahmad Street  
**Old Street Name**  
NA

**Co-ordinates**  
24°51'11.2"N  
67°00'45.8"E

**Construction Material**  
Masonry

**Serial Number**  
RAM\_

## Ram Bagh Quarter

### Is the Building in use or abandoned?

In-use  
 Not in use/ Abandoned

### Historic Building type

Pre Partition  
 Post Partition (1947-1970)  
 Modern (1980's onwards)

### Programme:

Residential  
 Commercial  
 Religious

### Identify the Building Crafts found on the selected Building

Woodwork  Fretwork – Wood   
Painting – Fresco – Naqqashi  Fretwork – Stone   
Stucco Work – Lime Work  Tile Work – Kashi   
Brick Imitation  Others   
Calligraphy

### Condition

Dilapidated  
 Fair  
 Average  
 Good

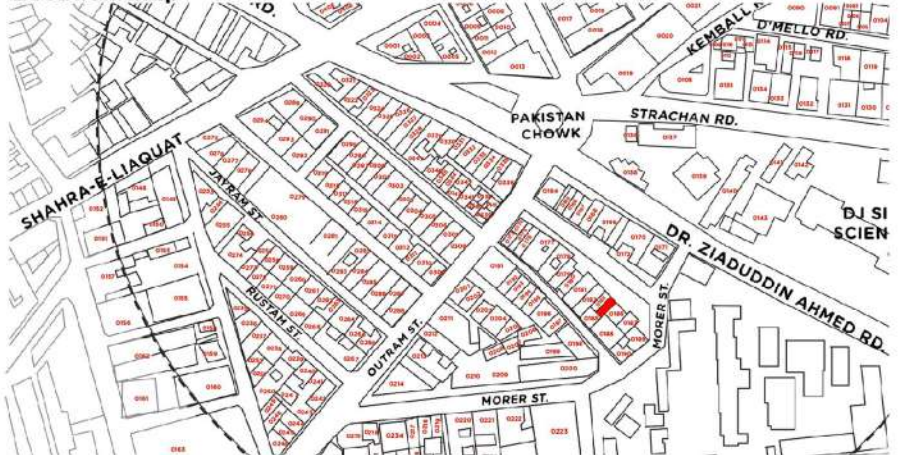
### Present Usage

Ground Floor - Residential  
 First Floor - Residential  
 Second Floor - Residential  
 Third Floor - Residential

### Details:



### Location Map



Building name

NA



Current Road

Qari Sharif Ahmad Street

Old Street Name

NA

Co-ordinates

24°51'11.0"N

67°00'45.4"E

Construction Material

Masonry

Serial Number

RAM\_

## Ram Bagh Quarter

Is the Building in use or abandoned?

In-use

Not in use/ Abandoned

Historic Building type

Pre Partition

Post Partition (1947-1970)

Modern (1980's onwards)

Programme:

Residential

Commercial

Religious

Identify the Building Crafts found on the selected Building

Woodwork

Painting - Fresco - Naqqashi

Stucco Work - Lime Work

Brick Imitation

Calligraphy

Fretwork - Wood

Fretwork - Stone

Tile Work - Kashi

Others

Condition

Dilapidated

Fair

Average

Good

Present Usage

Ground +8 - Residential

Details:

Location Map

