

Madina (Fazal) Building.

Current Road: Panjrapur Street.
Old Street Name: -
Construction Material: Stone Masonry
Coordinates: 24°51'22.5"N 67°00'42.7"E
Serial Number: N/A



Ram Bagh Quarter

Is the Building in-use or abandoned?

- In-use
- Not in-use / Abandoned

Historic Building type

- Pre Partition
- Post Partition (1947-1970)
- Modern (1970's onwards)

Programme:

- Residential
- Commercial
- Religious

Identify the Building Crafts found on the selected Building:

- Woodwork
- Painting - Fresco - Naqqashi
- Stucco Work - Lime Work
- Brick Imitation
- Calligraphy
- Fretwork - Wood
- Fretwork - Stone
- Tile Work - Kashi
- Others _____

Condition

- Dilapidated
- Fair
- Average
- Good

Present Usage:

- Ground Floor - Commercial Stores
- First Floor - Warehouse

Details:



Location Map:



Hamida Building (Bilwani Lodge).

Current Road: Panjrapur Street.
Old Street Name: -
Construction Material: Stone Masonry

Coordinates: 24°51'22.9"N
67°00'42.4"E

Serial Number: N/A



Ram Bagh Quarte

Is the Building in-use or abandoned?

In-use
 Not in-use / Abandoned

Historic Building type

Pre Partition
 Post Partition (1947-1970)
 Modern (1970's onwards)

Programme:

Residential
 Commercial
 Religious

Identify the Building Crafts found on the selected Building:

Woodwork Fretwork - Wood
 Painting - Fresco - Naqqashi Fretwork - Stone
 Stucco Work - Lime Work Tile Work - Kashi
 Brick Imitation Others _____
 Calligraphy

Condition

Dilapidated
 Fair
 Average
 Good

Present Usage:

Ground Floor - Commercial Stores
 First Floor - Residential
 Second Floor - Residential

Details:



Location Map:



Khawaja House.

Current Road: Panjrapur Street.
Old Street Name: -
Construction Material: Stone Masonry
Coordinates: 24°51'24.2"N
 67°00'41.4"E
Serial Number: N/A



Ram Bagh Quarter

Is the Building in-use or abandoned?

In-use
 Not in-use / Abandoned

Historic Building type

Pre Partition
 Post Partition (1947-1970)
 Modern (1970's onwards)

Programme:

Residential
 Commercial
 Religious

Identify the Building Crafts found on the selected Building:

Woodwork
 Painting - Fresco - Naqqashi
 Stucco Work - Lime Work
 Brick Imitation
 Calligraphy
 Fretwork - Wood
 Fretwork - Stone
 Tile Work - Kashi
 Others _____

Condition

Dilapidated
 Fair
 Average
 Good

Present Usage:

Ground Floor - Commercial Stores
 First Floor - Residential
 Second Floor - Residential
 Third Floor - Residential

Details:



Location Map:



Sami Chambers (Avan Lodge).

Current Road: Panjrapur Street.
Old Street Name: -
Construction Material: Stone Masonry
Coordinates: 24°51'24.4"N
67°00'40.6"E
Serial Number: N/A



Ram Bagh Quarter

Is the Building in-use or abandoned?

In-use
 Not in-use / Abandoned

Identify the Building Crafts found on the selected Building:

Woodwork Fretwork - Wood
 Painting - Fresco - Naqqashi Fretwork - Stone
 Stucco Work - Lime Work Tile Work - Kashi
 Brick Imitation Others _____
 Calligraphy

Details:



Historic Building type

Pre Partition
 Post Partition (1947-1970)
 Modern (1970's onwards)

Condition

Dilapidated
 Fair
 Average
 Good

Programme:

Residential
 Commercial
 Religious

Present Usage:

Ground Floor - Pioneer Book Store
 First Floor - Commercial Stores
 Second Floor - Commercial Stores

Location Map:



Talpur Building.

Current Road: M.A. Jinnah Road.
Old Street Name: -
Construction Material: Stone Masonary.
Coordinates: 24°51'23.6"N
67°00'38.8"E
Serial Number: KAR/RAM/039



Ram Bagh Quarter

Is the Building in-use or abandoned?

In-use
 Not in-use / Abandoned

Historic Building type

Pre Partition
 Post Partition (1947-1970)
 Modern (1970's onwards)

Programme:

Residential
 Commercial
 Religious

Identify the Building Crafts found on the selected Building:

Woodwork
 Painting - Fresco - Naqqashi
 Stucco Work - Lime Work
 Brick Imitation
 Calligraphy
 Fretwork - Wood
 Fretwork - Stone
 Tile Work - Kashi
 Others _____

Condition

Dilapidated
 Fair
 Average
 Good

Present Usage:

Ground Floor - Dhoraji Sports
 First Floor - Residence
 Second Floor - Residence
 Third Floor - Residence

Details:



Location Map:



Talpur Building.

Current Road: M.A. Jinnah Road.
Old Street Name: -
Construction Material: Stone Masonary.
Coordinates: 24°51'23.5"N 67°00'38.6"E
Serial Number: KAR/RAM/039



Ram Bagh Quarter

Is the Building in-use or abandoned?

- In-use
 Not in-use / Abandoned

Identify the Building Crafts found on the selected Building:

- Woodwork Fretwork - Wood
 Painting - Fresco - Naqqashi Fretwork - Stone
 Stucco Work - Lime Work Tile Work - Kashi
 Brick Imitation Others _____
 Calligraphy

Details:



Historic Building type

- Pre Partition
 Post Partition (1947 1970)
 Modern (1970's onwards)

Condition

- Dilapidated
 Fair
 Average
 Good

Programme:

- Residential
 Commercial
 Religious

Present Usage:

- Ground Floor - N.N Sports/ Muslim Sports
 First Floor - Residence
 Second Floor - Residence
 Third Floor - Residence

Location Map:



Muhammadi Building.

Current Road: M.A. Jinnah Road..
Old Street Name: -
Construction Material: Cement Blocks

Coordinates: 24°51'23.3"N
67°00'38.3"E

Serial Number: N/A



Ram Bagh Quarte

Is the Building in-use or abandoned?

In-use
 Not in-use / Abandoned

Identify the Building Crafts found on the selected Building:

Woodwork Fretwork - Wood
Painting - Fresco - Naqqashi Fretwork - Stone
Stucco Work - Lime Work Tile Work - Kashi
Brick Imitation Others _____
Calligraphy

Details:



Historic Building type

Pre Partition
 Post Partition (1947-1970)
 Modern (1970's onwards)

Condition

Dilapidated
 Fair
 Average
 Good

Programme:

Residential
 Commercial
 Religious

Present Usage:

Ground Floor - Haneef Sports.
 First Floor - Residence
 Second Floor - Residence
 Third Floor - Residence
 Fourth Floor - Residence

Location Map:



Aminah Manzil.

Current Road: Hormusjee Street.
Old Street Name: -
Construction Material: Cement Blocks

Coordinates: 24°51'23.1"N
67°00'38.5"E

Serial Number: N/A



Ram Bagh Quarter

Is the Building in-use or abandoned?

In-use
 Not in-use / Abandoned

Identify the Building Crafts found on the selected Building:

Woodwork
 Painting - Fresco - Naqqashi
 Stucco Work - Lime Work
 Brick Imitation
 Calligraphy

Fretwork - Wood
 Fretwork - Stone
 Tile Work - Kashi
 Others _____

Details:



Historic Building type

Pre Partition
 Post Partition (1947-1970)
 Modern (1970's onwards)

Condition

Dilapidated
 Fair
 Average
 Good

Programme:

Residential
 Commercial
 Religious

Present Usage:

Ground Floor - Residence
 First Floor - Residence
 Second Floor - Residence
 Third Floor - Residence
 Fourth Floor - Residence
 Fifth Floor - Residence

Location Map:



Wassiamal Building/ Ali Mohammad Gaya Building.

Current Road: Hormusjee Street.
Old Street Name: -
Construction Material: Cement Blocks
Coordinates: 24°51'22.9"N
67°00'38.8"E
Serial Number: N/A



Ram Bagh Quarter

Is the Building in-use or abandoned?

In-use
 Not in-use / Abandoned

Identify the Building Crafts found on the selected Building:

Woodwork Fretwork - Wood
Painting - Fresco - Naqqashi Fretwork - Stone
Stucco Work - Lime Work Tile Work - Kashi
Brick Imitation Others _____
Calligraphy

Details:



Historic Building type

Pre Partition
 Post Partition (1947-1970)
 Modern (1970's onwards)

Condition

Dilapidated
 Fair
 Average
 Good

Programme:

Residential
 Commercial
 Religious

Present Usage:

Ground Floor - Ghafoor Sports
 First Floor - Residence
 Second Floor - Residence
 Third Floor - Residence
 Fourth Floor - Residence

Location Map:



National Medicine Market.

Current Road:
Hormusjee Street.

Coordinates:
24°51'22.7"N

Old Street Name:
-

67°00'39.4"E

Construction Material:
Stone Masonary

Serial Number:
N/A



Ram Bagh Quarter

Is the Building in-use or abandoned?

- In-use
 Not in-use / Abandoned

Historic Building type

- Pre Partition
 Post Partition (1947-1970)
 Modern (1970's onwards)

Programme:

- Residential
 Commercial
 Storage

Identify the Building Crafts found on the selected Building:

- Woodwork Fretwork - Wood
Painting - Fresco - Naqqashi Fretwork - Stone
Stucco Work - Lime Work Tile Work - Kashi
Brick Imitation Others _____
Calligraphy

Condition

- Dilapidated
 Fair
 Average
 Good

Present Usage:

- Ground Floor - Pharmacy Market
 First Floor - Storage Rooms/ Offices
 Second Floor - Storage Rooms/ Offices
 Third Floor - Storage Rooms/ Offices
 Fourth Floor - Storage Rooms/ Offices

Details:



Location Map:



Muhammad Humair Trust.

Current Road:
Hormusjee Street.

Coordinates:
24°51'22.3"N

Old Street Name:

67°00'39.4"E

Construction Material:
Cement Blocks.

Serial Number:
N/A



Ram Bagh Quarter

Is the Building in-use or abandoned?

- In-use
 Not in-use / Abandoned

Historic Building type

- Pre Partition
 Post Partition (1947-1970)
 Modern (1970's onwards)

Programme:

- Residential
 Commercial
 Religious

Identify the Building Crafts found on the selected Building:

- Woodwork Fretwork - Wood
Painting - Fresco - Naqqashi Fretwork - Stone
Stucco Work - Lime Work Tile Work - Kashi
Brick Imitation Others _____
Calligraphy

Condition

- Dilapidated
 Fair
 Average
 Good

Present Usage:

- Ground Floor - Residence
 First Floor - Residence
 Second Floor - Residence
 Third Floor - Residence
 Fourth Floor - Residence
 Fifth Floor - Residence
 Sixth Floor - Residence

Details:



Location Map:



Shaukat Ara Mahal.

Current Road:
Feroz Shah Road/ Hormusjee Street.

Old Street Name:
-

Construction Material:
Cement Blocks.

Coordinates:

24°51'22.4"N

67°00'40.3"E

Serial Number:

N/A



Ram Bagh Quarte

Is the Building in-use or abandoned?

In-use

Not in-use / Abandoned

Historic Building type



Pre Partition



Post Partition (1947-1970)

Modern (1970's onwards)

Programme:



Residential



Commercial



Religious

Identify the Building Crafts found on the selected Building:

Woodwork
Painting - Fresco - Naqqashi
Stucco Work - Lime Work
Brick Imitation
Calligraphy

Fretwork - Wood
Fretwork - Stone
Tile Work - Kashi
Others _____

Condition

Dilapidated

Fair

Average

Good

Present Usage:



Ground Floor - Commercial Stores



First Floor - Residence



Third Floor - Residence



Fourth Floor - Residence

Details:



Location Map:



Shafi Hall.

Current Road: Feroz Shah Road.
Old Street Name: -
Construction Material: Cement Blocks/ Tiles
Coordinates: 24°51'22.4"N 67°00'40.3"E
Serial Number: N/A



Ram Bagh Quarter

Is the Building in-use or abandoned?

In-use
 Not in-use / Abandoned

Historic Building type

Pre Partition
 Post Partition (1947-1970)
 Modern (1970's onwards)

Programme:

Residential
 Commercial
 Religious

Identify the Building Crafts found on the selected Building:

Woodwork
 Painting - Fresco - Naqqashi
 Stucco Work - Lime Work
 Brick Imitation
 Calligraphy
 Fretwork - Wood
 Fretwork - Stone
 Tile Work - Kashi
 Others _____

Condition

Dilapidated
 Fair
 Average
 Good

Present Usage:

Ground Floor - Offices/ Commercial Stores
 First Floor - Storage Facility for Bata.
 Second Floor - Darul-Madina Madrassa
 Third Floor - Darul-Madina Madrassa
 Fourth Floor - Storage Facilities
 Fifth Floor - Storage Facilities

Details:



Location Map:



National Medicine Market.

Current Road:
Arambaagh Road.
Old Street Name:
-

Coordinates:
24°51'23.0"N
67°00'39.9"E

Construction Material:
Stone Masonary

Serial Number:
N/A



Ram Bagh Quarter

Is the Building in-use or abandoned?

In-use
 Not in-use / Abandoned

Historic Building type

Pre Partition
 Post Partition (1947-1970)
 Modern (1970's onwards)

Programme:

Residential
 Commercial
 Storage

Identify the Building Crafts found on the selected Building:

Woodwork Fretwork - Wood
Painting - Fresco - Naqqashi Fretwork - Stone
Stucco Work - Lime Work Tile Work - Kashi
Brick Imitation Others _____
Calligraphy

Condition

Dilapidated
 Fair
 Average
 Good

Present Usage:

Ground Floor - Pharmacy Market
 First Floor - Storage Rooms/ Offices
 Second Floor - Storage Rooms/ Offices
 Third Floor - Storage Rooms/ Offices
 Fourth Floor - Storage Rooms/ Offices

Details:



Location Map:



Hamdard Matab.

Current Road:
Arambaagh Road.

Coordinates:
24°51'23.4"N

Old Street Name:

67°00'39.7"E

Construction Material:
Cement Blocks.

Serial Number:
N/A



Ram Bagh Quarter

Is the Building in-use or abandoned?

- In-use
 Not in-use / Abandoned

Historic Building type

- Pre Partition
 Post Partition (1947-1970)
 Modern (1970's onwards)

Programme:

- Residential
 Commercial
 Medical

Identify the Building Crafts found on the selected Building:

- Woodwork Fretwork - Wood
Painting - Fresco - Naqqashi Fretwork - Stone
Stucco Work - Lime Work Tile Work - Kashi
Brick Imitation Others _____
Calligraphy

Condition

- Dilapidated
 Fair
 Average
 Good

Present Usage:

- Ground Floor - Pharmacy
 First Floor - Clinic
 Second Floor - Clinic

Details:



Location Map:



Wassiamal Building/ Sarim Burney Trust Int.

Current Road: M.A. Jinnah Road.
Old Street Name: -
Construction Material: Stone Masonary

Coordinates: 24°51'23.9"N
67°00'39.8"E

Serial Number: KAR/RAM/040



Ram Bagh Quarter

Is the Building in-use or abandoned?

In-use
 Not in-use / Abandoned

Historic Building type

Pre Partition
 Post Partition (1947-1970)
 Modern (1970's onwards)

Programme:

Residential
 Commercial
 Religious

Identify the Building Crafts found on the selected Building:

Woodwork
 Painting - Fresco - Naqqashi
 Stucco Work - Lime Work
 Brick Imitation
 Calligraphy

Fretwork - Wood
 Fretwork - Stone
 Tile Work - Kashi
 Others _____

Condition

Dilapidated
 Fair
 Average
 Good

Present Usage:

Ground Floor - High School Restaurant
 First Floor - Residence
 Second Floor - Residence

Details:



Location Map:



Yusuf Haji Abubakr Bldg.

Current Road:

Hafiz Muhammad Shahid Shaheed Rd.

Old Street Name:

N/A

Construction Material:

Cement Masonary

Coordinates:

24° 51' 22.2" N

67° 00' 37.5" E

Serial Number:

N/A



Ram Bagh Quarter

Is the Building in-use or abandoned?

In-use

Not in-use / Abandoned

Historic Building type

Pre Partition

Post Partition (1947-1970)

Modern (1970's onwards)

Programme:

Residential

Commercial

Religious

Identify the Building Crafts found on the selected Building:

Woodwork

Painting - Fresco - Naqqashi

Stucco Work - Lime Work

Brick Imitation

Calligraphy



Fretwork - Wood

Fretwork - Stone

Tile Work - Kashi

Others

Condition

Dilapidated

Fair

Average

Good

Present Usage:

Ground Floor - Commercial (Grocery Shops)

First Floor - Residential

Second Floor - Residential

Third Floor - Residential

Fourth Floor - Residential

Details:



Location Map:



Haji Abdul Ghani Abdul Suleman Bldg.



Current Road:

Hafiz Muhammad Shahid Shaheed Rd.

Coordinates:

24° 51' 21.8" N
67° 00' 38.0" E

Old Street Name:

N/A

Construction Material:

Cement Masonary

Serial Number:

N/A

Ram Bagh Quarter

Is the Building in-use or abandoned?

- In-use
- Not in-use / Abandoned

Historic Building type

- Pre Partition
- Post Partition (1947-1970)
- Modern (1970's onwards)

Programme:

- Residential
- Commercial
- Religious

Identify the Building Crafts found on the selected Building:

- Woodwork
- Painting - Fresco - Naqqashi
- Stucco Work - Lime Work
- Brick Imitation
- Calligraphy
- Fretwork - Wood
- Fretwork - Stone
- Tile Work - Kashi
- Others

Condition

- Dilapidated
- Fair
- Average
- Good

Present Usage:

- Ground Floor - General Store
- First Floor - Residential
- Second Floor - Residential
- Third Floor - Residential
- Fourth Floor - Residential
- Fifth Floor - Residential
- Sixth Floor - Residential

Details:



Location Map:



Cakewala Bldg.



Current Road:

Hafiz Muhammad Shahid
Shaheed Rd. Shaheed Rd.

Coordinates:

24° 51' 21.3" N
67° 00' 38.0" E

Old Street Name:

N/A

Construction Material:

Cement Masonary

Serial Number:

N/A

Ram Bagh Quarter

Is the Building in-use or abandoned?

- In-use
- Not in-use / Abandoned

Historic Building type

- Pre Partition
- Post Partition (1947-1970)
- Modern (1970's onwards)

Programme:

- Residential
- Commercial
- Religious

Identify the Building Crafts found on the selected Building:

- Woodwork
- Painting - Fresco - Naqqashi
- Stucco Work - Lime Work
- Brick Imitation
- Calligraphy
- Fretwork - Wood
- Fretwork - Stone
- Tile Work - Kashi
- Others

Condition

- Dilapidated
- Fair
- Average
- Good

Present Usage:

- Ground Floor** - Commercial (General Store and Malik Irfan Hairdresser)
- First Floor** - Residential
- Second Floor** - Residential
- Third Floor** - Residential

Details:

Location Map:



Abbal Arcade Bldg.



Current Road: Feroz Shah Rd.
Coordinates: 24° 51' 21.2" N
 67° 00' 38.7" E
Old Street Name: N/A
Construction Material: Cement Masonary
Serial Number: N/A

Ram Bagh Quarter

Is the Building in-use or abandoned?

In-use
 Not in-use / Abandoned

Historic Building type

Pre Partition
 Post Partition (1947-1970)
 Modern (1970's onwards)

Programme:

Residential
 Commercial
 Religious

Identify the Building Crafts found on the selected Building:

Woodwork
 Painting - Fresco - Naqqashi
 Stucco Work - Lime Work
 Brick Imitation
 Calligraphy
 Fretwork - Wood
 Fretwork - Stone
 Tile Work - Kashi
 Others

Condition

Dilapidated
 Fair
 Average
 Good

Present Usage:

Ground Floor - Grocery Shops
 First Floor - Commercial (World Learning School)
 Second Floor - Residential
 Third Floor - Residential
 Fourth Floor - Residential
 Fifth Floor - Residential
 Sixth Floor - Residential

Details:



Location Map:



Unknown

Current Road:

Hafiz Muhammad Shahid Shaheed Rd.

Coordinates:

24° 51' 22.6" N
67° 00' 37.6" E

Old Street Name:

N/A

Construction Material:

Cement Masonary

Serial Number:

N/A



Ram Bagh Quarter

Is the Building in-use or abandoned?

- In-use
- Not in-use / Abandoned

Historic Building type

- Pre Partition
- Post Partition (1947-1970)
- Modern (1970's onwards)

Programme:

- Residential
- Commercial
- Religious

Identify the Building Crafts found on the selected Building:

- Woodwork
- Painting - Fresco - Naqqashi
- Stucco Work - Lime Work
- Brick Imitation
- Calligraphy
- Fretwork - Wood
- Fretwork - Stone
- Tile Work - Kashi
- Others

Condition

- Dilapidated
- Fair
- Average
- Good

Present Usage:

- Ground Floor - Commercial (Best School Shoes and K Eye Co.)
- First Floor - Residential
- Second Floor - Residential
- Third Floor - Residential
- Fourth Floor - Residential

Details:



Location Map:



Unknown

Current Road:
M A Jinnah Rd.

Old Street Name:
N/A

Construction Material:
Cement Masonary

Coordinates:
24° 51' 22.9" N

67° 00' 37.5" E

Serial Number:
N/A



Ram Bagh Quarte

Is the Building in-use or abandoned?

- In-use
 Not in-use / Abandoned

Historic Building type

- Pre Partition
 Post Partition (1947-1970)
 Modern (1970's onwards)

Programme:

- Residential
 Commercial
 Religious

Identify the Building Crafts found on the selected Building:

- | | | |
|---|--|--------------------------|
| <input type="checkbox"/> Woodwork | <input type="checkbox"/> Fretwork - Wood | <input type="checkbox"/> |
| <input type="checkbox"/> Painting - Fresco - Naqqashi | <input type="checkbox"/> Fretwork - Stone | <input type="checkbox"/> |
| <input type="checkbox"/> Stucco Work - Lime Work | <input type="checkbox"/> Tile Work - Kashi | <input type="checkbox"/> |
| <input type="checkbox"/> Brick Imitation | <input type="checkbox"/> Others | <input type="checkbox"/> |
| <input type="checkbox"/> Calligraphy | | |

Condition

- Dilapidated
 Fair
 Average
 Good

Present Usage:

- Ground Floor - Commercial and
 Religious (Jinnah Sports and
Hazrat Peer Machal Urf Mastaan
Shah Baba's Mazar)
 First Floor - Unknown

Details:



Location Map:



Unknown

Current Road: M A Jinnah Rd.
Old Street Name: N/A
Construction Material: Cement Masonary

Coordinates: 24° 51' 22.7" N
67° 00' 37.2" E

Serial Number: N/A



Ram Bagh Quarter

Is the Building in-use or abandoned?

In-use
 Not in-use / Abandoned

Historic Building type

Pre Partition
 Post Partition (1947-1970)
 Modern (1970's onwards)

Programme:

Residential
 Commercial
 Religious

Identify the Building Crafts found on the selected Building:

Woodwork
 Painting - Fresco - Naqqashi
 Stucco Work - Lime Work
 Brick Imitation
 Calligraphy

Fretwork - Wood
 Fretwork - Stone
 Tile Work - Kashi
 Others

Condition

Dilapidated
 Fair
 Average
 Good

Present Usage:

Ground Floor - Commercial (Igloo Shoes, Track Shoes and Shan Boot House)
 First Floor - Unknown

Details:



Location Map:



Fatima Manzil (Wanjanwala Bldg.)



Current Road: Masjid Rd.
Old Street Name: N/A
Construction Material: Cement Masonary
Coordinates: 24° 51' 21.0" N
 67° 00' 36.9" E
Serial Number: N/A

Ram Bagh Quarter

Is the Building in-use or abandoned?

- In-use
 Not in-use / Abandoned

Identify the Building Crafts found on the selected Building:

- | | |
|---|--|
| <input type="checkbox"/> Woodwork | <input type="checkbox"/> Fretwork - Wood |
| <input type="checkbox"/> Painting - Fresco - Naqqashi | <input type="checkbox"/> Fretwork - Stone |
| <input type="checkbox"/> Stucco Work - Lime Work | <input type="checkbox"/> Tile Work - Kashi |
| <input type="checkbox"/> Brick Imitation | <input type="checkbox"/> Others _____ |
| <input type="checkbox"/> Calligraphy | <input type="checkbox"/> |

Details:



Historic Building type

- Pre Partition
 Post Partition (1947-1970)
 Modern (1970's onwards)

Condition

- Dilapidated
 Fair
 Average
 Good

Programme:

- Residential
 Commercial
 Religious

Present Usage:

- Ground Floor - Commercial (Cycle Shop)
 First Floor - Residential
 Second Floor - Residential
 Third Floor - Residential
 Fourth Floor - Residential

Location Map:



Saleem Manzil

Current Road:

Masjid Rd.

Coordinates:

24° 51' 20.7" N

Old Street Name:

67° 00' 37.1" E

N/A

Construction Material:

Cement Masonary

Serial Number:

N/A



Ram Bagh Quarter

Is the Building in-use or abandoned?

In-use

Not in-use / Abandoned

Historic Building type

Pre Partition

Post Partition (1947-1970)

Modern (1970's onwards)

Programme:

Residential

Commercial

Religious

Identify the Building Crafts found on the selected Building:

Woodwork

Painting - Fresco - Naqqashi

Stucco Work - Lime Work

Brick Imitation

Calligraphy

Fretwork - Wood

Fretwork - Stone

Tile Work - Kashi

Others

Condition

Dilapidated

Fair

Average

Good

Present Usage:

Ground Floor - Commercial (Cycle Shops)

First Floor - Residential

Second Floor - Residential


Third Floor - Residential

Fourth Floor - Residential

Details:



Location Map:



Saleem Wakani Manzil

Current Road: Feroz Shah Rd.
Old Street Name: N/A
Construction Material: Cement Masonary

Coordinates: 24° 51' 20.6" N
67° 00' 37.5" E

Serial Number: N/A



Ram Bagh Quarter

Is the Building in-use or abandoned?

In-use
 Not in-use / Abandoned

Identify the Building Crafts found on the selected Building:

Woodwork Fretwork - Wood
 Painting - Fresco - Naqqashi Fretwork - Stone
 Stucco Work - Lime Work Tile Work - Kashi
 Brick Imitation Others

Details:



Historic Building type

Pre Partition
 Post Partition (1947 1970)
 Modern (1970's onwards)

Condition

Dilapidated
 Fair
 Average
 Good

Programme:

Residential
 Commercial
 Religious

Present Usage:

Ground Floor - Commercial (Cycle Shops)
 First Floor - Residential
 Second Floor - Residential
 Third Floor - Residential
 Fourth Floor - Residential

Location Map:



Star Mahal

Current Road: Feroz Shah Rd.
Old Street Name: N/A
Construction Material: Stone Masonary

Coordinates: 24° 51' 20.5" N
67° 00' 37.4" E

Serial Number: N/A



Ram Bagh Quarter

Is the Building in-use or abandoned?

In-use
 Not in-use / Abandoned

Identify the Building Crafts found on the selected Building:

Woodwork Fretwork - Wood
 Painting - Fresco - Naqqashi Fretwork - Stone
 Stucco Work - Lime Work Tile Work - Kashi
 Brick Imitation Others
 Calligraphy

Details:



Historic Building type

Pre Partition
 Post Partition (1947-1970)
 Modern (1970's onwards)

Condition

Dilapidated
 Fair
 Average
 Good

Programme:

Residential
 Commercial
 Religious

Present Usage:

Ground Floor - Commercial (Mashallah International PCO)
 First Floor - Residential
 Second Floor - Residential
 Third Floor - Residential
 Fourth Floor - Residential

Location Map:



Haji Abubakr Allahrakha Bldg.

Current Road:

Hafiz Muhammad Shahid
Shaheed Rd.

Old Street Name:

N/A

Construction Material:

Cement Masonary

Coordinates:

24° 51' 20.8" N

67° 00' 37.6" E

Serial Number:

N/A



Ram Bagh Quarter

Is the Building in-use or abandoned?

In-use

Not in-use / Abandoned

Historic Building type

Pre Partition

Post Partition (1947-1970)

Modern (1970's onwards)

Programme:

Residential

Commercial

Religious

Identify the Building Crafts found on the selected Building:

Woodwork

Painting - Fresco - Naqqashi

Stucco Work - Lime Work

Brick Imitation

Calligraphy



Fretwork - Wood



Fretwork - Stone



Tile Work - Kashi



Others

Condition

Dilapidated

Fair

Average

Good

Present Usage:

Ground Floor - Commercial (Optical Shop)

First Floor - Residential

Second Floor - Residential

Third Floor - Residential

Fourth Floor - Residential

Fifth Floor - Residential

Details:



Location Map:



Nawaid Mansion

Current Road:
Hafiz Muhammad Shahid
Shaheed Rd.

Old Street Name:
N/A

Construction Material:
Cement Masonary

Coordinates:
24° 51' 21.0" N
67° 00' 37.6" E

Serial Number:
N/A



Ram Bagh Quarter

Is the Building in-use or abandoned?

- In-use
 Not in-use / Abandoned

Historic Building type

- Pre Partition
 Post Partition (1947 1970)
 Modern (1970's onwards)

Programme:

- Residential
 Commercial
 Religious

Identify the Building Crafts found on the selected Building:

- Woodwork Fretwork - Wood
Painting - Fresco - Naqqashi Fretwork - Stone
Stucco Work - Lime Work Tile Work - Kashi
Brick Imitation Others

Condition

- Dilapidated
 Fair
 Average
 Good

Present Usage:

- Ground Floor - Commercial (Optical Shop)
 First Floor - Residential
 Second Floor - Residential
 Third Floor - Residential
 Fourth Floor - Residential
 Fifth Floor - Residential

Details:



Location Map:



Unknown



Current Road:

Masjid Rd.

Coordinates:

24° 51' 21.3" N

Old Street Name:

67° 00' 36.9" E

N/A

Construction Material:

Stone Masonary

Serial Number:

N/A

Ram Bagh Quarter

Is the Building in-use or abandoned?

In-use

Not in-use / Abandoned

Historic Building type

Pre Partition

Post Partition (1947-1970)

Modern (1970's onwards)

Programme:

Residential

Commercial

Religious

Identify the Building Crafts found on the selected Building:

Woodwork

Painting - Fresco - Naqqashi

Stucco Work - Lime Work

Brick Imitation

Calligraphy

Fretwork - Wood

Fretwork - Stone

Tile Work - Kashi

Others

Condition

Dilapidated

Fair

Average

Good

Present Usage:

Ground Floor - Commercial (Cycle Shops and Primary School)

First Floor - Residential

Second Floor - Residential


Third Floor - Residential

Fourth Floor - Residential

Details:



Location Map:



Rawra House



Current Road: Masjid Rd.
Old Street Name: N/A
Construction Material: Cement Masonry
Coordinates: 24° 51' 21.6" N
 67° 00' 36.8" E
Serial Number: N/A

Ram Bagh Quarter

Is the Building in-use or abandoned?

In-use
 Not in-use / Abandoned

Historic Building type

Pre Partition
 Post Partition (1947-1970)
 Modern (1970's onwards)

Programme:

Residential
 Commercial
 Educational

Identify the Building Crafts found on the selected Building:

Woodwork Fretwork - Wood
 Painting - Fresco - Naqqashi Fretwork - Stone
 Stucco Work - Lime Work Tile Work - Kashi
 Brick Imitation Others

Condition

Dilapidated
 Fair
 Average
 Good


Present Usage:

Ground Floor - Commercial (Cycle Shop and Be Prince Klds School)
 First Floor - Residential
 Second Floor - Residential
 Third Floor - Residential
 Fourth Floor - Residential
 Fifth Floor - Residential

Details:



Location Map:



Unknown

Current Road: Masjid Rd.
Old Street Name: N/A
Construction Material: Cement Masonary
Coordinates: 24° 51' 21.6" N
 67° 00' 36.7" E
Serial Number: N/A



Ram Bagh Quarter

Is the Building in-use or abandoned?

In-use
 Not in-use / Abandoned

Historic Building type

Pre Partition
 Post Partition (1947-1970)
 Modern (1970's onwards)

Programme:

Residential
 Commercial
 Religious

Identify the Building Crafts found on the selected Building:

Woodwork
 Painting - Fresco - Naqqashi
 Stucco Work - Lime Work
 Brick Imitation
 Calligraphy
 Fretwork - Wood
 Fretwork - Stone
 Tile Work - Kashi
 Others

Condition

Dilapidated
 Fair
 Average
 Good

Present Usage:

Ground Floor - Commercial (Tyre Shop)
 First Floor - Residential
 Second Floor - Residential
 Third Floor - Residential
 Fourth Floor - Residential
 Fifth Floor - Residential
 Sixth Floor - Residential

Details:



Location Map:



Unknown

Current Road: Masjid Rd.
Old Street Name: N/A
Construction Material: Cement Masonary
Coordinates: 24° 51' 21.4" N
 67° 00' 36.6" E
Serial Number: N/A



Ram Bagh Quarter

Is the Building in-use or abandoned?

In-use
 Not in-use / Abandoned

Historic Building type

Pre Partition
 Post Partition (1947-1970)
 Modern (1970's onwards)

Programme:

Residential
 Commercial
 Religious

Identify the Building Crafts found on the selected Building:

Woodwork
 Painting - Fresco - Naqqashi
 Stucco Work - Lime Work
 Brick Imitation
 Calligraphy
 Fretwork - Wood
 Fretwork - Stone
 Tile Work - Kashi
 Others

Condition

Dilapidated
 Fair
 Average
 Good


Present Usage:

Ground Floor - Commercial (Tyre Shop)
 First Floor - Residential
 Second Floor - Residential
 Third Floor - Residential
 Fourth Floor - Residential

Details:



Location Map:



Khalsai Bldg.



Current Road:

Masjid Rd.

Coordinates:

24° 51' 21.8" N

Old Street Name:

67° 00' 36.8" E

N/A

Construction Material:

Cement Masonary

Serial Number:

N/A

Ram Bagh Quarter

Is the Building in-use or abandoned?

In-use

Not in-use / Abandoned

Historic Building type

Pre Partition

Post Partition (1947-1970)

Modern (1970's onwards)

Programme:

Residential

Commercial

Religious

Identify the Building Crafts found on the selected Building:

Woodwork

Painting - Fresco - Naqqashi

Stucco Work - Lime Work

Brick Imitation

Calligraphy

Fretwork - Wood

Fretwork - Stone

Tile Work - Kashi

Others

Condition

Dilapidated

Fair

Average

Good

Present Usage:

Ground Floor - Commercial (Cycle Shops and Optical Shops)

First Floor - Residential

Second Floor - Residential

Third Floor - Residential

Fourth Floor - Residential

Fifth Floor - Residential

Sixth Floor - Residential

Details:



Location Map:



Imperial Optical Centre

Current Road: Masjid Rd.
Old Street Name: N/A
Construction Material: Cement Blocks
Coordinates: 24° 51' 21.9" N
 67° 00' 36.5" E
Serial Number: KAR/RAB/037



Ram Bagh Quarter

Is the Building in-use or abandoned?

In-use
 Not in-use / Abandoned

Historic Building type

Pre Partition
 Post Partition (1947-1970)
 Modern (1970's onwards)

Programme:

Residential
 Commercial
 Religious

Identify the Building Crafts found on the selected Building:

Woodwork
 Painting - Fresco - Naqqashi
 Stucco Work - Lime Work
 Brick Imitation
 Calligraphy
 Fretwork - Wood
 Fretwork - Stone
 Tile Work - Kashi
 Others

Condition

Dilapidated
 Fair
 Average
 Good

Present Usage:

Ground Floor - Commercial (Optical Shops)
 First Floor - Commercial (Optical Shops)
 Second Floor - Commercial (Optical Shops)
 Third Floor - Commercial (Optical Shops)
 Fourth Floor - Commercial (Optical Shops)
 Fifth Floor - Commercial (Optical Shops)

Details:



Location Map:



Castpphine Bldg. (Opal Bldg.)

Current Road: M A Jinnah Rd.
Old Street Name: N/A
Construction Material: Stone Masonary

Coordinates: 24° 51' 22.1" N
67° 00' 36.3" E

Serial Number: KAR/RAB/036



Ram Bagh Quarter

Is the Building in-use or abandoned?

In-use
 Not in-use / Abandoned

Identify the Building Crafts found on the selected Building:

Woodwork Fretwork - Wood
 Painting - Fresco - Naqqashi Fretwork - Stone
 Stucco Work - Lime Work Tile Work - Kashi
 Brick Imitation Others
 Calligraphy

Details:



Historic Building type

Pre Partition
 Post Partition (1947-1970)
 Modern (1970's onwards)

Condition

Dilapidated
 Fair
 Average
 Good

Programme:

Residential
 Commercial
 Religious

Present Usage:

Ground Floor - Commercial (Summit Bank, Alfalah Bank and Sports Shops)
 First Floor - Sports Shops
 Second Floor - Unknown

Location Map:



Yot Bhuwan Bldg.



Current Road:

Aram Bagh Rd.

Coordinates:

24° 51' 21.4" N

Old Street Name:

67° 00' 42.1" E

-

Construction Material:

Cement Blocks.

Serial Number:

N/A

Ram Bagh Quarter

Is the Building in-use or abandoned?

In-use

Not in-use / Abandoned

Historic Building type

Pre Partition

Post Partition (1947-1970)

Modern (1970's onwards)

Programme:

Residential

Commercial

Religious

Identify the Building Crafts found on the selected Building:

Woodwork

Painting - Fresco - Naqqashi

Stucco Work - Lime Work

Brick Imitation

Calligraphy

Fretwork - Wood

Fretwork - Stone

Tile Work - Kashi

Others _____

Condition

Dilapidated

Fair

Average

Good

Present Usage:

Ground Floor - Fuji Film Golden Photos

First Floor - Residential

Second Floor - Residential

Third Floor - Residential

Fourth Floor - Residential

Details:



Location Map:



Dhani Ram & Sons.

Current Road:
Aram Bagh Rd.

Old Street Name:
-

Construction Material:
Stone Masonry

Coordinates:

24° 51' 21.8" N

67° 00' 41.8" E

Serial Number:
N/A



Ram Bagh Quarte

Is the Building in-use or abandoned?

In-use

Not in-use / Abandoned

Identify the Building Crafts found on the selected Building:

- | | | |
|---|--|--------------------------|
| <input type="checkbox"/> Woodwork | <input type="checkbox"/> Fretwork - Wood | <input type="checkbox"/> |
| <input type="checkbox"/> Painting - Fresco - Naqqashi | <input type="checkbox"/> Fretwork - Stone | <input type="checkbox"/> |
| <input type="checkbox"/> Stucco Work - Lime Work | <input type="checkbox"/> Tile Work - Kashi | <input type="checkbox"/> |
| <input type="checkbox"/> Brick Imitation | <input type="checkbox"/> Others _____ | <input type="checkbox"/> |
| <input type="checkbox"/> Calligraphy | | |

Details:



Historic Building type

- Pre Partition
 Post Partition (1947-1970)
 Modern (1970's onwards)

Condition

- Dilapidated
 Fair
 Average
 Good

Programme:

- Residential
 Commercial
 Religious

Present Usage:

- Ground Floor - Unknown
 First Floor - Residential
 Second Floor - Residential
 Third Floor - Residential

Location Map:



King Bldg.

Current Road: Aram Bagh Rd.
Old Street Name: -
Construction Material: Stone Masonary

Coordinates: 24° 51' 20.8" N
 67° 00' 42.5" E

Serial Number: N/A



Ram Bagh Quarter

Is the Building in-use or abandoned?

In-use
 Not in-use / Abandoned

Historic Building type

Pre Partition
 Post Partition (1947-1970)
 Modern (1970's onwards)

Programme:

Residential
 Commercial
 Educational

Identify the Building Crafts found on the selected Building:

Woodwork
 Painting - Fresco - Naqqashi
 Stucco Work - Lime Work
 Brick Imitation
 Calligraphy

Fretwork - Wood
 Fretwork - Stone
 Tile Work - Kashi
 Others _____

Condition

Dilapidated
 Fair
 Average
 Good

Present Usage:

Ground Floor - Homeopathic Store & Clinic
 First Floor - 4 Vision Institute
 Second Floor - Unknown

Details:



Location Map:



Taufiq Waqar Plaza.

Current Road:
Aram Bagh Rd.

Coordinates:
24° 51' 20.0" N
67° 00' 41.3" E

Old Street Name:
-

Construction Material:
Cement Blocks.

Serial Number:
N/A



Ram Bagh Quarter

Is the Building in-use or abandoned?

- In-use
 Not in-use / Abandoned

Historic Building type

- Pre Partition
 Post Partition (1947-1970)
 Modern (1970's onwards)

Programme:

- Residential
 Commercial
 Religious

Identify the Building Crafts found on the selected Building:

- Woodwork Fretwork - Wood
Painting - Fresco - Naqqashi Fretwork - Stone
Stucco Work - Lime Work Tile Work - Kashi
Brick Imitation Others _____
Calligraphy

Condition

- Dilapidated
 Fair
 Average
 Good

Present Usage:

- Ground Floor - Commercial Stores
 First Floor - Residential
 Second Floor - Residential
 Third Floor - Residential

Details:



Location Map:



Amin Manzal (Lokram Building).

Current Road:

AramBagh Road.

Old Street Name:

-

Construction Material:

Cement Blocks.

Coordinates:

24° 51' 19.8" N

67° 00' 43.3" E

Serial Number:

KAR/RAM/025



Ram Bagh Quarter

Is the Building in-use or abandoned?

In-use

Not in-use / Abandoned

Historic Building type

Pre Partition

Post Partition (1947-1970)

Modern (1970's onwards)

Programme:

Residential

Commercial

Religious

Identify the Building Crafts found on the selected Building:

Woodwork

Painting - Fresco - Naqqashi

Stucco Work - Lime Work

Brick Imitation

Calligraphy

Fretwork - Wood

Fretwork - Stone

Tile Work - Kashi

Others _____

Condition

Dilapidated

Fair

Average

Good

Present Usage:

Ground Floor - Homeopathic Medicine Shops

First Floor - Residential

Second Floor - Residential

Third Floor - Residential

Fourth Floor - Residential

Fifth Floor - Residential

Details:



Location Map:



Essaji Musaji Building.



Current Road: Panjrapur Street.
Old Street Name: -
Construction Material: Stone Masonry
Coordinates: 24°51'19.3"N 67°00'44.4"E
Serial Number: N/A

Ram Bagh Quarter

Is the Building in-use or abandoned?

- In-use
 Not in-use / Abandoned

Historic Building type

- Pre Partition
 Post Partition (1947-1970)
 Modern (1970's onwards)

Programme:

- Residential
 Commercial
 Religious

Identify the Building Crafts found on the selected Building:

- Woodwork
 Painting - Fresco - Naqqashi
 Stucco Work - Lime Work
 Brick Imitation
 Calligraphy
 Fretwork - Wood
 Fretwork - Stone
 Tile Work - Kashi
 Others _____

Condition

- Dilapidated
 Fair
 Average
 Good

Present Usage:

- Ground Floor - Commercial Stores
 First Floor - Warehouse/Storage
 Second Floor - Residential
 Third Floor - Residential

Details:



Location Map:



Hasan Manzil.

Current Road: Panjrapur Street.
Old Street Name: -
Construction Material: Stone Masonry
Coordinates: 24°51'19.5"N
67°00'44.4"E
Serial Number: KAR/RAB/024



Ram Bagh Quarte

Is the Building in-use or abandoned?

In-use
 Not in-use / Abandoned

Historic Building type

Pre Partition
 Post Partition (1947-1970)
 Modern (1970's onwards)

Programme:

Residential
 Commercial
 Religious

Identify the Building Crafts found on the selected Building:

Woodwork Fretwork - Wood
 Painting - Fresco - Naqqashi Fretwork - Stone
 Stucco Work - Lime Work Tile Work - Kashi
 Brick Imitation Others _____
 Calligraphy


Condition

Dilapidated
 Fair
 Average
 Good

Present Usage:

Ground Floor - Ansar Burney Trust
 First Floor - Residential
 Second Floor - Residential

Details:



Location Map:



Chawla Wala Bldg (Lakuram Building).

Current Road: Panjrapur Street.
Old Street Name: -
Construction Material: Stone Masonry
Coordinates: 24°51'19.6"N
67°00'44.4"E
Serial Number: N/A



Ram Bagh Quarter

Is the Building in-use or abandoned?

In-use
 Not in-use / Abandoned

Identify the Building Crafts found on the selected Building:

Woodwork Fretwork - Wood
 Painting - Fresco - Naqqashi Fretwork - Stone
 Stucco Work - Lime Work Tile Work - Kashi
 Brick Imitation Others _____
 Calligraphy

Details:



Historic Building type

Pre Partition
 Post Partition (1947-1970)
 Modern (1970's onwards)

Condition

Dilapidated
 Fair
 Average
 Good

Programme:

Residential
 Commercial
 Religious

Present Usage:

Ground Floor - Commercial Stores
 First Floor - Abandoned

Location Map:



Malik Mankil.

Current Road: Panjrapur Street.
Old Street Name: -
Construction Material: Stone Masonry
Coordinates: 24°51'19.7"N 67°00'44.3"E
Serial Number: N/A



Ram Bagh Quarter

Is the Building in-use or abandoned?

In-use
 Not in-use / Abandoned

Historic Building type

Pre Partition
 Post Partition (1947-1970)
 Modern (1970's onwards)

Programme:

Residential
 Commercial
 Religious

Identify the Building Crafts found on the selected Building:

Woodwork
 Painting - Fresco - Naqqashi
 Stucco Work - Lime Work
 Brick Imitation
 Calligraphy
 Fretwork - Wood
 Fretwork - Stone
 Tile Work - Kashi
 Others _____

Condition

Dilapidated
 Fair
 Average
 Good

Present Usage:

Ground Floor - Commercial Stores
 First Floor - Residential
 Second Floor - Residential
 Third Floor - Residential
 Fourth Floor - Residential

Details:



Location Map:



Al Balad.

Current Road: Panjrapur Street.
Old Street Name: -
Construction Material: Stone Masonry
Coordinates: 24°51'19.9"N
 67°00'44.3"E
Serial Number: N/A



Ram Bagh Quarter

Is the Building in-use or abandoned?

In-use
 Not in-use / Abandoned

Historic Building type

Pre Partition
 Post Partition (1947-1970)
 Modern (1970's onwards)

Programme:

Residential
 Commercial
 Religious

Identify the Building Crafts found on the selected Building:

Woodwork Fretwork - Wood
 Painting - Fresco - Naqqashi Fretwork - Stone
 Stucco Work - Lime Work Tile Work - Kashi
 Brick Imitation Others _____
 Calligraphy

Condition

Dilapidated
 Fair
 Average
 Good


Present Usage:

Ground Floor - Commercial
 Stores-Showroom
 First Floor - Store

Details:



Location Map:



Al Kubra Mustafa Manzil.

Current Road: Panjrapur Street.
Old Street Name: -
Construction Material: Cement Blocks.

Coordinates: 24°51'20.0"N
67°00'44.1"E

Serial Number: N/A



Ram Bagh Quarter

Is the Building in-use or abandoned?

In-use
 Not in-use / Abandoned

Historic Building type

Pre Partition
 Post Partition (1947 1970)
 Modern (1970's onwards)

Programme:

Residential
 Commercial
 Religious

Identify the Building Crafts found on the selected Building:

Woodwork
 Painting - Fresco - Naqqashi
 Stucco Work - Lime Work
 Brick Imitation
 Calligraphy

Fretwork - Wood
 Fretwork - Stone
 Tile Work - Kashi
 Others _____

Condition

Dilapidated
 Fair
 Average
 Good

Present Usage:

Ground Floor - Commercial Stores
 First Floor - Residential
 Second Floor - Residential
 Third Floor - Residential
 Fourth Floor - Residential
 Fifth Floor - Residential

Details:



Location Map:



Unknown.

Current Road: Panjrapur Street.
Old Street Name: -
Construction Material: Cement Blocks.

Coordinates: 24°51'20.0"N
67°00'43.7"E
Serial Number: N/A



Ram Bagh Quarte

Is the Building in-use or abandoned?

In-use
 Not in-use / Abandoned

Identify the Building Crafts found on the selected Building:

Woodwork Fretwork - Wood
 Painting - Fresco - Naqqashi Fretwork - Stone
 Stucco Work - Lime Work Tile Work - Kashi
 Brick Imitation Others _____
 Calligraphy

Details:



Historic Building type

Pre Partition
 Post Partition (1947 1970)
 Modern (1970's onwards)

Condition

Dilapidated
 Fair
 Average
 Good

Programme:

Residential
 Commercial
 Religious

Present Usage:

Ground Floor - Not in use
 First Floor - Abandoned

Location Map:



Baba Building.

Current Road:

Panjrapur Street.

Old Street Name:

-

Construction Material:

Cement Blocks.

Coordinates:

24°51'20.3"N

67°00'43.8"E

Serial Number:

N/A



Ram Bagh Quarter

Is the Building in-use or abandoned?

In-use

Not in-use / Abandoned

Historic Building type

Pre Partition

Post Partition (1947-1970)

Modern (1970's onwards)

Programme:

Residential

Commercial

Religious

Identify the Building Crafts found on the selected Building:

Woodwork

Painting - Fresco - Naqqashi

Stucco Work - Lime Work

Brick Imitation

Calligraphy

Fretwork - Wood

Fretwork - Stone

Tile Work - Kashi

Others _____

Condition

Dilapidated

Fair

Average

Good

Present Usage:

Ground Floor - Residential

First Floor - Residential

Second Floor - Residential

Third Floor - Residential

Details:



Location Map:



Irshad Center.

Current Road:

Panjrapur Street.

Coordinates:

24°51'21.4"N

Old Street Name:

67°00'43.3"E

-

Construction Material:

Cement Blocks.

Serial Number:

N/A



Ram Bagh Quarter

Is the Building in-use or abandoned?

In-use

Not in-use / Abandoned

Historic Building type

Pre Partition

Post Partition (1947 1970)

Modern (1970's onwards)

Programme:

Residential

Commercial

Religious

Identify the Building Crafts found on the selected Building:

Woodwork

Painting - Fresco - Naqqashi

Stucco Work - Lime Work

Brick Imitation

Calligraphy

Fretwork - Wood

Fretwork - Stone

Tile Work - Kashi

Others _____

Condition

Dilapidated

Fair

Average

Good

Present Usage:

Ground Floor - Commercial

First Floor - Residential

Second Floor - Residential

Third Floor - Residential

Fourth Floor - Residential

Details:



Location Map:



Saifee Mansion.



Current Road: Panjrapur Street.
Old Street Name: -
Construction Material: Cement Blocks.

Coordinates: 24°51'20.7"N
67°00'43.7"E

Serial Number: N/A

Ram Bagh Quarter

Is the Building in-use or abandoned?

In-use
Not in-use / Abandoned

Historic Building type

Pre Partition
Post Partition (1947-1970)
Modern (1970's onwards)

Programme:

Residential
Commercial
Religious

Identify the Building Crafts found on the selected Building:

Woodwork Fretwork - Wood
Painting - Fresco - Naqqashi Fretwork - Stone
Stucco Work - Lime Work Tile Work - Kashi
Brick Imitation Others _____
Calligraphy

Condition

Dilapidated
Fair
Average
Good

Present Usage:

Ground Floor - Steel Works
First Floor - Residential
Second Floor - Residential
Third Floor - Residential
Fourth Floor - Residential
Fifth Floor - Residential
Sixth Floor - Residential

Details:



Location Map:



Aiwan E Tajran.

Current Road: Panjrapur Street.
Old Street Name: -
Construction Material: Stone Masonry

Coordinates: 24°51'20.9"N
67°00'43.3"E

Serial Number: N/A



Ram Bagh Quarte

Is the Building in-use or abandoned?

In-use
 Not in-use / Abandoned

Historic Building type

Pre Partition
 Post Partition (1947-1970)
 Modern (1970's onwards)

Programme:

Residential
 Commercial
 Religious

Identify the Building Crafts found on the selected Building:

Woodwork Fretwork - Wood
 Painting - Fresco - Naqqashi Fretwork - Stone
 Stucco Work - Lime Work Tile Work - Kashi
 Brick Imitation Others _____
 Calligraphy

Condition

Dilapidated
 Fair
 Average
 Good

Present Usage:

Ground Floor - Commercial (Alliance of market associations)
 First Floor - Residential
 Second Floor - Residential
 Third Floor - Residential

Details:



Location Map:



Ayesha Manzil.

Current Road: Panjrapur Street.
Old Street Name: -
Construction Material: Cement Blocks.

Coordinates: 24°51'21.4"N
67°00'42.8"E

Serial Number: N/A



Ram Bagh Quarter

Is the Building in-use or abandoned?

In-use
 Not in-use / Abandoned

Identify the Building Crafts found on the selected Building:

Woodwork Fretwork - Wood
 Painting - Fresco - Naqqashi Fretwork - Stone
 Stucco Work - Lime Work Tile Work - Kashi
 Brick Imitation Others _____
 Calligraphy

Details:



Historic Building type

Pre Partition
 Post Partition (1947-1970)
 Modern (1970's onwards)

Condition

Dilapidated
 Fair
 Average
 Good

Programme:

Residential
 Commercial
 Religious

Present Usage:

Ground Floor - Commercial Stores
 First Floor - Residential
 Second Floor - Residential
 Third Floor - Residential
 Fourth Floor - Residential

Location Map:



Barkat Lounge.

Current Road: Panjrapur Street.
Old Street Name: -
Construction Material: Cement Blocks.

Coordinates: 24°51'21.9"N
67°00'42.6"E

Serial Number: N/A



Ram Bagh Quarter

Is the Building in-use or abandoned?

In-use
 Not in-use / Abandoned

Identify the Building Crafts found on the selected Building:

Woodwork
 Painting - Fresco - Naqqashi
 Stucco Work - Lime Work
 Brick Imitation
 Calligraphy

Fretwork - Wood
 Fretwork - Stone
 Tile Work - Kashi
 Others _____

Details:



Historic Building type

Pre Partition
 Post Partition (1947-1970)
 Modern (1970's onwards)

Condition

Dilapidated
 Fair
 Average
 Good

Programme:

Residential
 Commercial
 Religious

Present Usage:

Ground Floor - Residential
 First Floor - Residential
 Second Floor - Residential
 Third Floor - Residential
 Fourth Floor - Residential

Location Map:



MASTER PLAN



ZONE 12
0366-0377
0378-0388
0451-0462
0493-0535