

Block A- Sir Jehangir
Kohtari Terrace.
Block B- Anjuman Terrace



Current Road: Stratchan Road.
Old Street Name: -
Construction Material: Cement Blocks

Coordinates: Block A- 24°51'13.2"N 67°00'48.2"E
Block B- 24°51'13.9"N 67°00'48.7"E

Serial Number: N/A

Ram Bagh Quarter

Is the Building in-use or abandoned?

In-use
 Not in-use / Abandoned

Historic Building type

Pre Partition
 Post Partition (1947-1970)
 Modern (1970's onwards)

Programme:

Residential
 Commercial
 Religious

Identify the Building Crafts found on the selected Building:

Woodwork Fretwork - Wood
Painting - Fresco - Naqqashi Fretwork - Stone
Stucco Work - Lime Work Tile Work - Kashi
Brick Imitation Others _____
Calligraphy

Condition

Dilapidated
 Fair
 Average
 Good

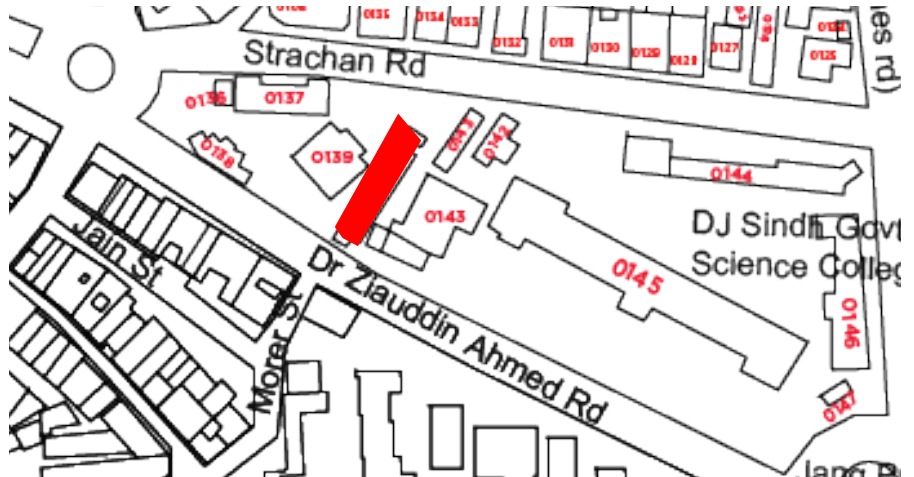
Present Usage:

Ground Floor - Residence
 First Floor - Residence
 Second Floor - Residence
 Third Floor - Residence

Details:



Location Map:



Parsi Fire Temple - Confidential.

Current Road: Dr. Ziauddin Road
Coordinates: 24°51'22.713.9"N 67°00'47.8"E
Old Street Name: -
Construction Material: Cement Blocks
Serial Number: N/A



Ram Bagh Quarter

Is the Building in-use or abandoned?

- In-use
 Not in-use / Abandoned

Historic Building type

- Pre Partition
 Post Partition (1947-1970)
 Modern (1970's onwards)

Programme:

- Residential
 Commercial
 Religious

Identify the Building Crafts found on the selected Building:

- Woodwork
 Painting - Fresco - Naqqashi
 Stucco Work - Lime Work
 Brick Imitation
 Calligraphy
 Fretwork - Wood
 Fretwork - Stone
 Tile Work - Kashi
 Others _____

Condition

- Dilapidated
 Fair
 Average
 Good

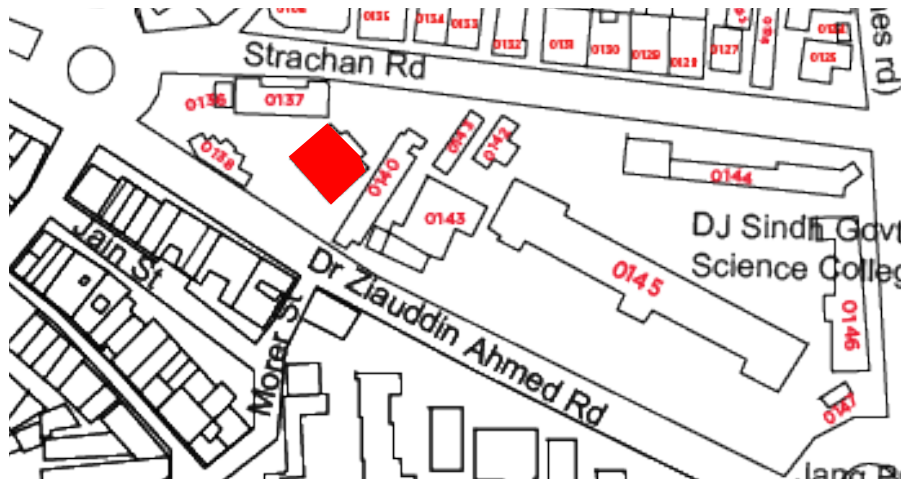
Present Usage:

- Ground Floor - Place for praying

Details:



Location Map:



Bukhari Building.



Current Road: Dr. Ziauddin Road
Coordinates: 24°51'14.0"N
Old Street Name: 67°00'46.1"E
Construction Material: Cement Blocks
Serial Number: N/A

Ram Bagh Quarter

Is the Building in-use or abandoned?

In-use
 Not in-use / Abandoned

Historic Building type

Pre Partition
 Post Partition (1947-1970)
 Modern (1970's onwards)

Programme:

Residential
 Commercial
 Religious

Identify the Building Crafts found on the selected Building:

Woodwork
 Painting - Fresco - Naqqashi
 Stucco Work - Lime Work
 Brick Imitation
 Calligraphy
 Fretwork - Wood
 Fretwork - Stone
 Tile Work - Kashi
 Others _____

Condition

Dilapidated
 Fair
 Average
 Good

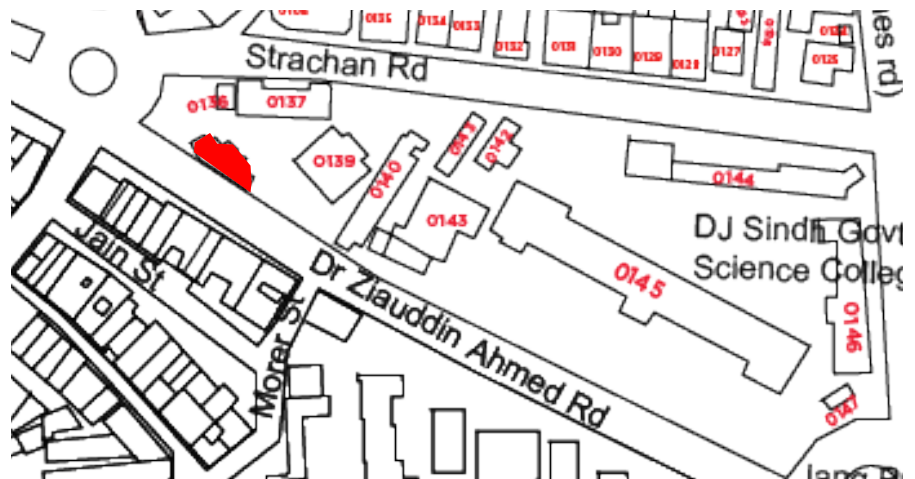
Present Usage:

Ground Floor - Residence
 First Floor - Residence
 Second Floor - Residence
 Third Floor - Residence

Details:



Location Map:



Khorsheed Dinshaw B. Avari Centre.



Current Road: Stratchan Road
Old Street Name: -
Construction Material: Cement Blocks

Coordinates: 24°51'14.6"N
 67°00'47.1"E

Serial Number: N/A

Ram Bagh Quarter

Is the Building in-use or abandoned?

In-use
 Not in-use / Abandoned

Historic Building type

Pre Partition
 Post Partition (1947-1970)
 Modern (1970's onwards)

Programme:

Residential
 Commercial
 Storage

Identify the Building Crafts found on the selected Building:

Woodwork
 Painting - Fresco - Naqqashi
 Stucco Work - Lime Work
 Brick Imitation
 Calligraphy

Fretwork - Wood
 Fretwork - Stone
 Tile Work - Kashi
 Others _____

Condition

Dilapidated
 Fair
 Average
 Good

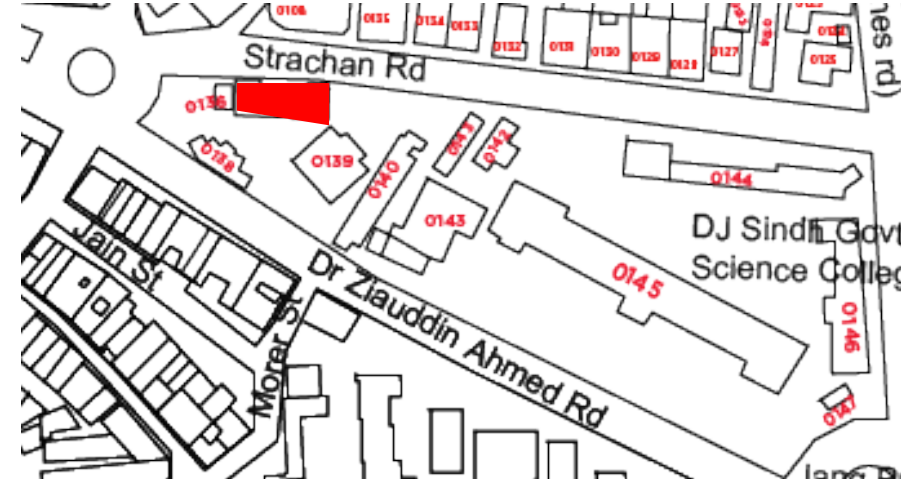
Present Usage:

Ground Floor - Mechanic/ Bike repair Shops

Details:



Location Map:



Khorsheed Dinshaw B. Avari Centre.



Current Road: Stratchan Road
Old Street Name: -
Construction Material: Cement Blocks
Coordinates: 24°51'14.7"N 67°00'46.3"E
Serial Number: N/A

Ram Bagh Quarter

Is the Building in-use or abandoned?

In-use
 Not in-use / Abandoned

Historic Building type

Pre Partition
 Post Partition (1947-1970)
 Modern (1970's onwards)

Programme:

Residential
 Commercial
 Storage

Identify the Building Crafts found on the selected Building:

Woodwork
 Painting - Fresco - Naqqashi
 Stucco Work - Lime Work
 Brick Imitation
 Calligraphy
 Fretwork - Wood
 Fretwork - Stone
 Tile Work - Kashi
 Others _____

Condition

Dilapidated
 Fair
 Average
 Good

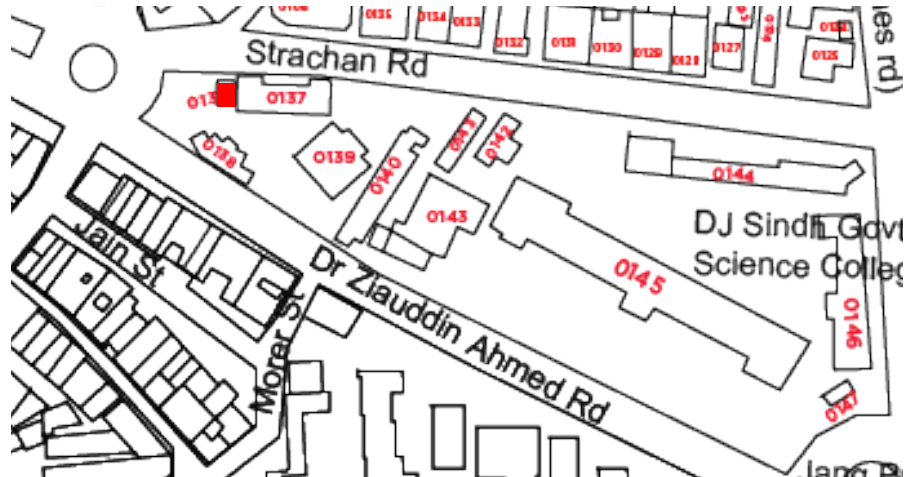
Present Usage:

Ground Floor - Inventory

Details:



Location Map:



DJ College Book Stall.

Current Road: Burnes Road
Old Street Name: -
Construction Material: Stone Masonary
Coordinates: 24°51'11.0"N 67°00'54.6"E
Serial Number: N/A



Ram Bagh Quarter

Is the Building in-use or abandoned?

In-use
 Not in-use / Abandoned

Historic Building type

Pre Partition
 Post Partition (1947-1970)
 Modern (1970's onwards)

Programme:

Residential
 Commercial
 Educational

Identify the Building Crafts found on the selected Building:

Woodwork
 Painting - Fresco - Naqqashi
 Stucco Work - Lime Work
 Brick Imitation
 Calligraphy
 Fretwork - Wood
 Fretwork - Stone
 Tile Work - Kashi
 Others _____

Condition

Dilapidated
 Fair
 Average
 Good

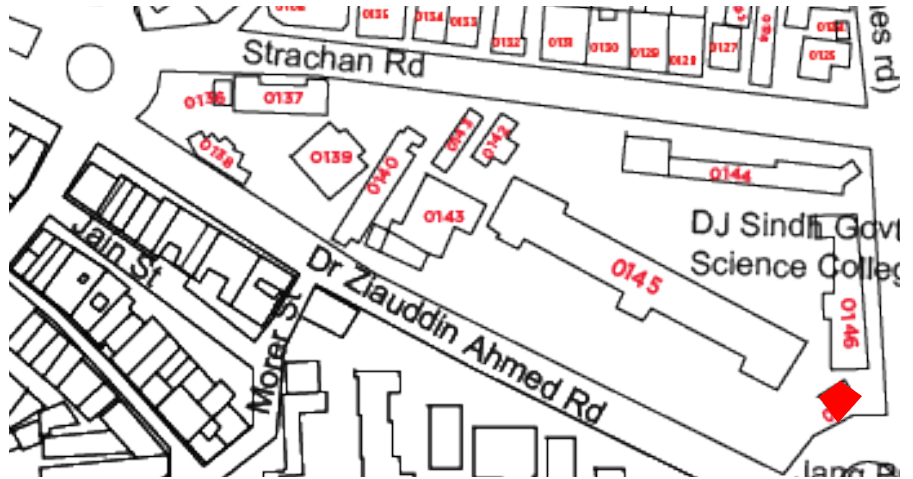
Present Usage:

Ground Floor - Bookstall/ Canteen

Details:



Location Map:



Museum Of Technology- NED City Campus.

Current Road: Burnes Road
Old Street Name: -
Construction Material: Stone Masonary
Coordinates: 24°51'12.5"N 67°00'54.6"E
Serial Number: N/A



Ram Bagh Quarter

Is the Building in-use or abandoned?

In-use
 Not in-use / Abandoned

Historic Building type

Pre Partition
 Post Partition (1947-1970)
 Modern (1970's onwards)

Programme:

Residential
 Commercial
 Educational

Identify the Building Crafts found on the selected Building:

Woodwork
 Painting - Fresco - Naqqashi
 Stucco Work - Lime Work
 Brick Imitation
 Calligraphy
 Fretwork - Wood
 Fretwork - Stone
 Tile Work - Kashi
 Others _____

Condition

Dilapidated
 Fair
 Average
 Good

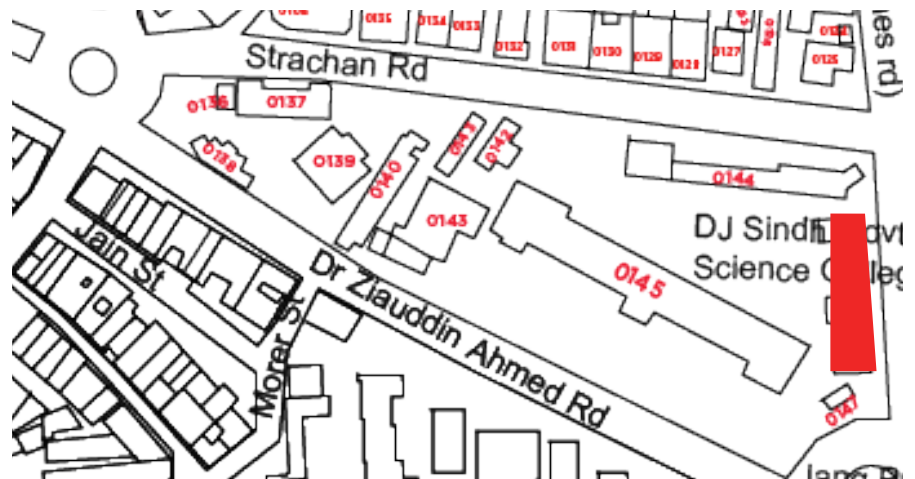
Present Usage:

Ground Floor - Printing and Photostat
 First Floor- Classrooms

Details:



Location Map:



DJ Sindh Government Science College- Main Block.

Current Road: Dr. Ziaduddin Road
Old Street Name: -
Construction Material: Stone Masonary

Coordinates: 24°51'12.3"N
67°00'52.1"E
Serial Number: KAR/RAB/008



Ram Bagh Quarter

Is the Building in-use or abandoned?

In-use
 Not in-use / Abandoned

Identify the Building Crafts found on the selected Building:

Woodwork Fretwork - Wood
 Painting - Fresco - Naqqashi Fretwork - Stone
 Stucco Work - Lime Work Tile Work - Kashi
 Brick Imitation Others _____
 Calligraphy

Details:



Historic Building type

Pre Partition
 Post Partition (1947-1970)
 Modern (1970's onwards)

Condition

Dilapidated
 Fair
 Average
 Good

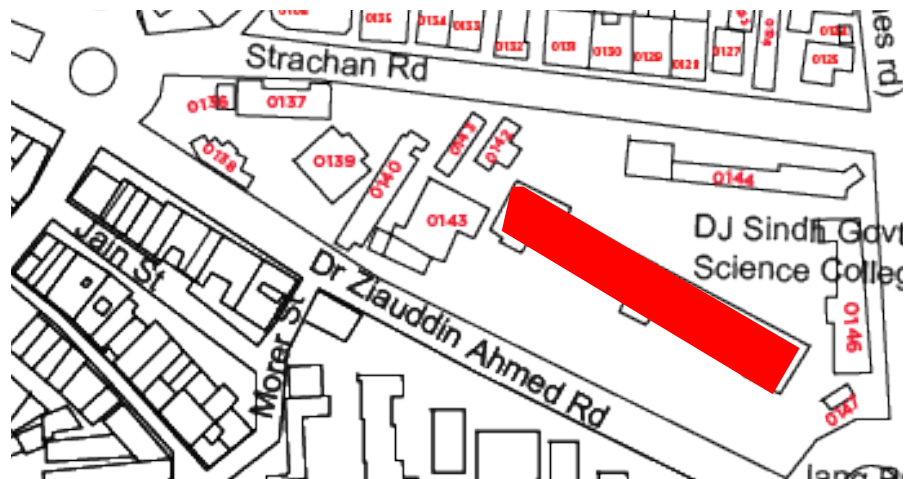
Programme:

Residential
 Commercial
 Educational

Present Usage:

Ground Floor - Classrooms
 First Floor - Classrooms

Location Map:



NED University- City Campus



Current Road: Strachan Road.
Old Street Name: -
Construction Material: Stone Masonary
Coordinates: 24°51'13.8"N
 67°00'53.1"E
Serial Number: N/A

Ram Bagh Quarter

Is the Building in-use or abandoned?

In-use
 Not in-use / Abandoned

Historic Building type

Pre Partition
 Post Partition (1947-1970)
 Modern (1970's onwards)

Programme:

Residential
 Commercial
 Educational

Identify the Building Crafts found on the selected Building:

Woodwork Fretwork - Wood
 Painting - Fresco - Naqqashi Fretwork - Stone
 Stucco Work - Lime Work Tile Work - Kashi
 Brick Imitation Others _____
 Calligraphy

Condition

Dilapidated
 Fair
 Average
 Good

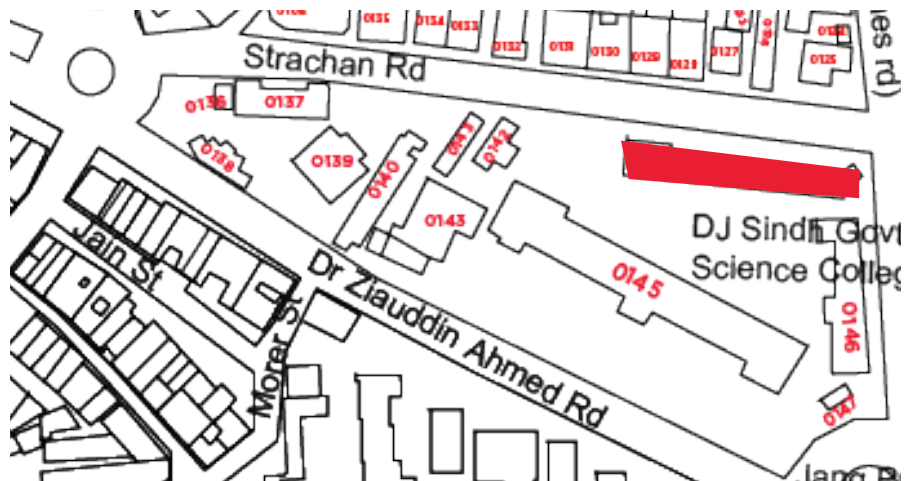
Present Usage:

Ground Floor - Admin Block
 First Floor- Classrooms

Details:



Location Map:



DJ Sindh Government Science College - Economics Block.



Current Road: Dr. Ziauddin Road
Coordinates: 24°51'13.2"N
Old Street Name: 67°00'49.2"E
Construction Material: Stone Masonary
Serial Number: KAR/RAB/007

Ram Bagh Quarter

Is the Building in-use or abandoned?

In-use
 Not in-use / Abandoned

Historic Building type

Pre Partition
 Post Partition (1947-1970)
 Modern (1970's onwards)

Programme:

Residential
 Commercial
 Educational

Identify the Building Crafts found on the selected Building:

Woodwork
 Painting - Fresco - Naqqashi
 Stucco Work - Lime Work
 Brick Imitation
 Calligraphy
 Fretwork - Wood
 Fretwork - Stone
 Tile Work - Kashi
 Others _____

Condition

Dilapidated
 Fair
 Average
 Good

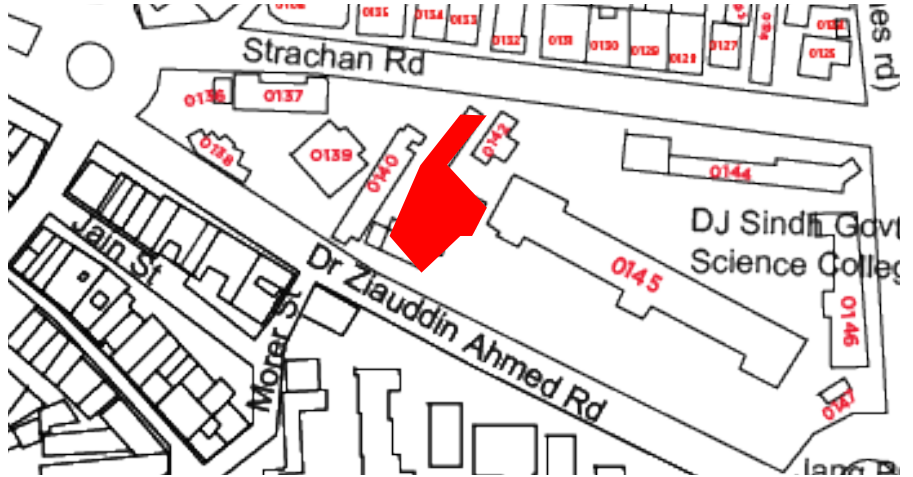
Present Usage:

Ground Floor - Classrooms
 First Floor - Classrooms

Details:



Location Map:



Unknown.

Current Road: Stratchan Road
Old Street Name: -
Construction Material: Stone Masonary

Coordinates: 24°51'14.1"N
 67°00'50.1"E

Serial Number: N/A



Ram Bagh Quarter

Is the Building in-use or abandoned?

In-use
 Not in-use / Abandoned

Historic Building type

Pre Partition
 Post Partition (1947-1970)
 Modern (1970's onwards)

Programme:

Residential
 Commercial
 Religious

Identify the Building Crafts found on the selected Building:

Woodwork
 Painting - Fresco - Naqqashi
 Stucco Work - Lime Work
 Brick Imitation
 Calligraphy

Fretwork - Wood
 Fretwork - Stone
 Tile Work - Kashi
 Others _____

Condition

Dilapidated
 Fair
 Average
 Good

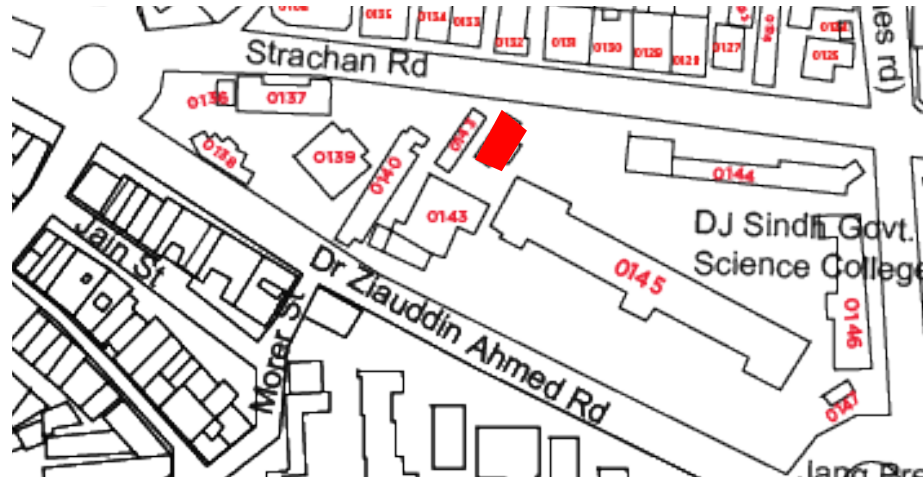
Present Usage:

Ground Floor - Residence
 First Floor - Residence

Details:



Location Map:



MASTER PLAN



ZONE 15
0136-0147
0000-0000