

Mollai Mansion.



Current Road: M.A. Jinnah Road
Coordinates: 24°51'21.6"N
Old Street Name: 67°00'35.3"E
Construction Material: Stone Masonary/Cement Blocks
Serial Number: KAR/RAB/035

Ram Bagh Quarter

Is the Building in-use or abandoned?

In-use
 Not in-use / Abandoned

Historic Building type

Pre Partition
 Post Partition (1947-1970)
 Modern (1970's onwards)

Programme:

Residential
 Commercial
 Religious

Identify the Building Crafts found on the selected Building:

Woodwork
 Painting - Fresco - Naqqashi
 Stucco Work - Lime Work
 Brick Imitation
 Calligraphy
 Fretwork - Wood
 Fretwork - Stone
 Tile Work - Kashi
 Others _____

Condition

Dilapidated
 Fair
 Average
 Good

Present Usage:

Ground Floor - Commercial (Ice cream shop/
 National Sports)
 First Floor - Residential
 Second Floor - Residential
 Third Floor - Residential
 Fourth Floor - Residential

Details:



Location Map:



Zaki Centre.

Current Road: Masjid Street
Coordinates: 24°51'21.1"N
Old Street Name: 67°00'35.6"E
 -
Construction Material: Cement Blocks
Serial Number: N/A



Ram Bagh Quarter

Is the Building in-use or abandoned?

- In-use
 Not in-use / Abandoned

Identify the Building Crafts found on the selected Building:

- Woodwork Fretwork - Wood
 Painting - Fresco - Naqqashi Fretwork - Stone
 Stucco Work - Lime Work Tile Work - Kashi
 Brick Imitation Others _____
 Calligraphy

Details:



Historic Building type

- Pre Partition
 Post Partition (1947-1970)
 Modern (1970's onwards)

Condition

- Dilapidated
 Fair
 Average
 Good

Programme:

- Residential
 Commercial
 Religious

Present Usage:

- Ground Floor - Commercial (Optical Market)
 First Floor - Shops/Offices and storage rooms
 Second Floor - Shops/Offices and storage rooms
 Third Floor - Shops/Offices and storage rooms
 Fourth Floor - Shops/Offices and storage rooms
 Fifth Floor - Shops/Offices and storage rooms/

Location Map:



Masjid Building.

Current Road: Masjid Street
Coordinates: 24°51'21.0"N
Old Street Name: 67°00'35.9"E
 -
Construction Material: Cement Blocks
Serial Number: N/A



Ram Bagh Quarter

Is the Building in-use or abandoned?

In-use
 Not in-use / Abandoned

Historic Building type

Pre Partition
 Post Partition (1947-1970)
 Modern (1970's onwards)

Programme:

Residential
 Commercial
 Religious

Identify the Building Crafts found on the selected Building:

Woodwork
 Painting - Fresco - Naqqashi
 Stucco Work - Lime Work
 Brick Imitation
 Calligraphy
 Fretwork - Wood
 Fretwork - Stone
 Tile Work - Kashi
 Others _____

Condition

Dilapidated
 Fair
 Average
 Good

Present Usage:

Ground Floor - Commercial Shops
 First Floor - Residential
 Second Floor - Residential
 Third Floor - Residential
 Fourth Floor - Residential

Details:



Location Map:



Unknown.

Current Road: Abba Soomro Street
Old Street Name: -
Construction Material: Cement Blocks
Coordinates: 24°51'20.6"N 67°00'35.6"E
Serial Number: N/A



Ram Bagh Quarter

Is the Building in-use or abandoned?

- In-use
 Not in-use / Abandoned

Historic Building type

- Pre Partition
 Post Partition (1947-1970)
 Modern (1970's onwards)

Programme:

- Residential
 Commercial
 Religious

Identify the Building Crafts found on the selected Building:

- Woodwork
 Painting - Fresco - Naqqashi
 Stucco Work - Lime Work
 Brick Imitation
 Calligraphy
 Fretwork - Wood
 Fretwork - Stone
 Tile Work - Kashi
 Others _____

Condition

- Dilapidated
 Fair
 Average
 Good

Present Usage:

- Ground Floor - Mechanic/ Bike repair Shops

Details:



Location Map:



Katchi Memon Gari Khatta Masjid.



Current Road: Feroz Shah Road
Coordinates: 24°51'20.1"N 67°00'36.1"E
Old Street Name: -
Construction Material: Cement Blocks/Marble
Serial Number: N/A

Ram Bagh Quarter

Is the Building in-use or abandoned?

- In-use
 Not in-use / Abandoned

Historic Building type

- Pre Partition
 Post Partition (1947-1970)
 Modern (1970's onwards)

Programme:

- Residential
 Commercial
 Religious

Identify the Building Crafts found on the selected Building:

- Woodwork
 Painting - Fresco - Naqqashi
 Stucco Work - Lime Work
 Brick Imitation
 Calligraphy
 Fretwork - Wood
 Fretwork - Stone
 Tile Work - Kashi
 Others _____

Condition

- Dilapidated
 Fair
 Average
 Good

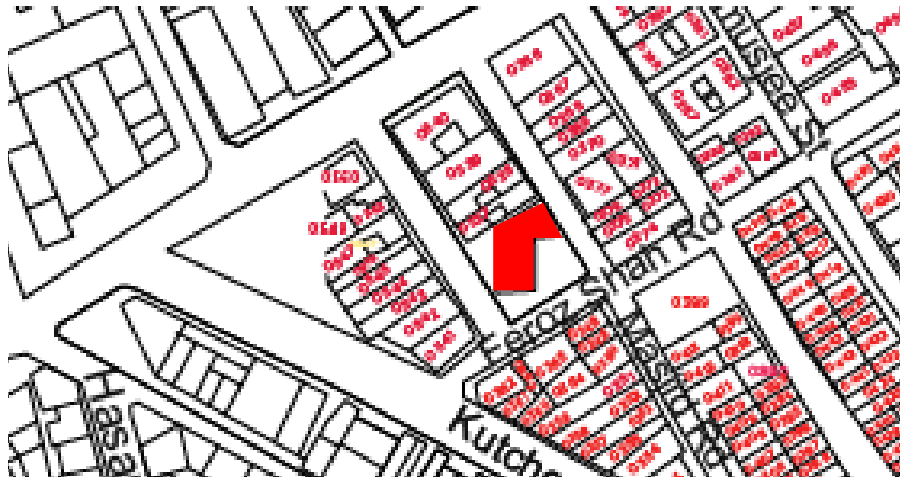
Present Usage:

- Ground Floor - Religious (Masjid)
 First Floor - Extra space for praying
 Second Floor - Extra space for praying

Details:



Location Map:



MASTER PLAN



ZONE 17
0536-0540
0541-0550

Farooq Centre.

Current Road: M.A Jinnah Road.
Old Street Name: -
Construction Material: Stone Masonary
Coordinates: 24°51'21.0"N 67°00'34.3"E
Serial Number: KAR/RAB/040



Ram Bagh Quarter

Is the Building in-use or abandoned?

- In-use
 Not in-use / Abandoned

Historic Building type

- Pre Partition
 Post Partition (1947-1970)
 Modern (1970's onwards)

Programme:

- Residential
 Commercial
 Religious

Identify the Building Crafts found on the selected Building:

- Woodwork
 Painting - Fresco - Naqqashi
 Stucco Work - Lime Work
 Brick Imitation
 Calligraphy
 Fretwork - Wood
 Fretwork - Stone
 Tile Work - Kashi
 Others _____

Condition

- Dilapidated
 Fair
 Average
 Good

Present Usage:

- Ground Floor - Commercial (Food Hotel)
 First Floor - Unoccupied
 Second Floor - Unoccupied

Details:



Location Map:



Iqbal Chamber



Current Road: Kutchen Road
Coordinates: 24°51'13.6"N 67°00'44.5"E
Old Street Name: -
Construction Material: Cement Blocks
Serial Number: N/A

Ram Bagh Quarter

Is the Building in-use or abandoned?

- In-use
- Not in-use / Abandoned

Historic Building type

- Pre Partition
- Post Partition (1947-1970)
- Modern (1970's onwards)

Programme:

- Residential
- Commercial
- Religious

Identify the Building Crafts found on the selected Building:

- Woodwork
- Painting - Fresco - Naqqashi
- Stucco Work - Lime Work
- Brick Imitation
- Calligraphy
- Fretwork - Wood
- Fretwork - Stone
- Tile Work - Kashi
- Others _____

Condition

- Dilapidated
- Fair
- Average
- Good

Present Usage:

- Ground Floor - Biryani Centre
- First Floor - Abandoned
- Second Floor - Abandoned
- Third Floor - Abandoned

Details:



Location Map:



Iqbal Mansion.

Current Road: Abba Sumaro Street
Old Street Name: -
Construction Material: Stone Masonary

Coordinates: 24°51'20.3"N
67°00'34.4"E

Serial Number: KAR/RAB/032



Ram Bagh Quarter

Is the Building in-use or abandoned?

- In-use
 Not in-use / Abandoned

Identify the Building Crafts found on the selected Building:

- Woodwork Fretwork - Wood
 Painting - Fresco - Naqqashi Fretwork - Stone
 Stucco Work - Lime Work Tile Work - Kashi
 Brick Imitation Others _____
 Calligraphy

Details:



Historic Building type

- Pre Partition
 Post Partition (1947-1970)
 Modern (1970's onwards)

Condition

- Dilapidated
 Fair
 Average
 Good

Programme:

- Residential
 Commercial
 Religious

Present Usage:

- Ground Floor - Not in Use
 First Floor - Not in Use
 Second Floor - Not in Use

Location Map:



Iqbal Mansion.

Current Road:
Abba Sumaro Street

Coordinates:
24°51'20.3"N

Old Street Name:
-

67°00'34.4"E

Construction Material:
Stone Masonary

Serial Number:
KAR/RAB/031



Ram Bagh Quarter

Is the Building in-use or abandoned?

- In-use
 Not in-use / Abandoned

Historic Building type

- Pre Partition
 Post Partition (1947-1970)
 Modern (1970's onwards)

Programme:

- Residential
 Commercial
 Religious

Identify the Building Crafts found on the selected Building:

- Woodwork Fretwork - Wood
Painting - Fresco - Naqqashi Fretwork - Stone
Stucco Work - Lime Work Tile Work - Kashi
Brick Imitation Others _____
Calligraphy

Condition

- Dilapidated
 Fair
 Average
 Good

Present Usage:

- Ground Floor - Not in Use
 First Floor - Not in Use
 Second Floor - Not in Use

Details:



Location Map:



Kaisay Restaurant.

Current Road:

Abbas Soomro Road

Coordinates:

24°51'20.2"N

Old Street Name:

67°00'34.6"E

Construction Material:

Cement Blocks

Serial Number:



Ram Bagh Quarter

Is the Building in-use or abandoned?

- In-use
- Not in-use / Abandoned

Historic Building type

- Pre Partition
- Post Partition (1947 1970)
- Modern (1970's onwards)

Programme:

- Residential
- Commercial
- Religious

Identify the Building Crafts found on the selected Building:

- Woodwork
- Painting - Fresco - Naqqashi
- Stucco Work - Lime Work
- Brick Imitation
- Calligraphy
- Fretwork - Wood
- Fretwork - Stone
- Tile Work - Kashi
- Others _____

Condition

- Dilapidated
- Fair
- Average
- Good

Present Usage:

- Ground Floor - Food Hotel
- First Floor - Abandoned
- Second Floor - Abandoned
- Third Floor - Abandoned
- Fourth Floor - Abandoned

Details:



Location Map:



Yousuf Building.



Current Road: Kutchen Road
Old Street Name: -
Construction Material: Cement Blocks
Coordinates: 24°51'20.3"N
67°00'34.4"E
Serial Number: N/A

Ram Bagh Quarter

Is the Building in-use or abandoned?

In-use
 Not in-use / Abadoned

Identify the Building Crafts found on the selected Building:

Woodwork Fretwork - Wood
 Painting - Fresco - Naqqashi Fretwork - Stone
 Stucco Work - Lime Work Tile Work - Kashi
 Brick Imitation Others _____
 Calligraphy

Details:



Historic Building type

Pre Partition
 Post Partition (1947-1970)
 Modern (1970's onwards)

Condition

Dilapidated
 Fair
 Average
 Good



Programme:

Residential
 Commercial
 Religious

Present Usage:

Ground Floor - Optical Shops
 First Floor - Abandoned
 Second Floor - Abandoned
 Third Floor - Abandoned

Location Map:



Rabia Bai and Yousuf Building.

Current Road:
Abbas Soomro Road

Coordinates:
24°51'20.1"N

Old Street Name:
-

67°00'37.7"E

Construction Material:
Cement Blocks

Serial Number:



Ram Bagh Quarter

Is the Building in-use or abandoned?

- In-use
 Not in-use / Abandoned

Historic Building type

- Pre Partition
 Post Partition (1947-1970)
 Modern (1970's onwards)

Programme:

- Residential
 Commercial
 Religious

Identify the Building Crafts found on the selected Building:

- Woodwork
 Painting - Fresco - Naqqashi
 Stucco Work - Lime Work
 Brick Imitation
 Calligraphy
- Fretwork - Wood
 Fretwork - Stone
 Tile Work - Kashi
 Others _____

Condition

- Dilapidated
 Fair
 Average
 Good

Present Usage:

- Ground Floor - Perfume Shops
 First Floor - Residential
 Second Floor - Residential

Details:



Location Map:



Kachi Memon Por House.

Current Road: Abbas Soomro Road
Old Street Name: -
Construction Material: Cement Blocks

Coordinates: 24°51'20.0"N
67°00'34.8"E

Serial Number: N/A



Ram Bagh Quarte

Is the Building in-use or abandoned?

In-use
 Not in-use / Abandoned

Identify the Building Crafts found on the selected Building:

Woodwork Fretwork - Wood
 Painting - Fresco - Naqqashi Fretwork - Stone
 Stucco Work - Lime Work Tile Work - Kashi
 Brick Imitation Others _____
 Calligraphy

Details:



Historic Building type

Pre Partition
 Post Partition (1947-1970)
 Modern (1970's onwards)

Condition

Dilapidated
 Fair
 Average
 Good

Programme:

Residential
 Commercial
 Religious

Present Usage:

Ground Floor - Residential
 First Floor - Residential
 Second Floor - Residential
 Third Floor - Residential
 Fourth Floor - Residential

Location Map:



Unknown.



Current Road: Abbas Soomro Road
Old Street Name: -
Construction Material: Cement Blocks
Coordinates: 24°51'19.8"N
 67°00'34.9"E
Serial Number: N/A

Ram Bagh Quarter

Is the Building in-use or abandoned?

- In-use
 Not in-use / Abandoned

Historic Building type

- Pre Partition
 Post Partition (1947-1970)
 Modern (1970's onwards)

Programme:

- Residential
 Commercial
 Religious

Identify the Building Crafts found on the selected Building:

- Woodwork
 Painting - Fresco - Naqqashi
 Stucco Work - Lime Work
 Brick Imitation
 Calligraphy
 Fretwork - Wood
 Fretwork - Stone
 Tile Work - Kashi
 Others _____

Condition

- Dilapidated
 Fair
 Average
 Good

Present Usage:

- Ground Floor - Printing Press
 First Floor - Pakistan Chowk Community Centre
 Second Floor - Residential and Card Sale Centre
 Third Floor - Residential

Details:



Location Map:



Metro Palace.



Current Road: Abbas Soomro Road
Coordinates: 24°51'19.6"N
Old Street Name: 67°00'35.1"E
 -
Construction Material: Cement Blocks
Serial Number: N/A

Ram Bagh Quarter

Is the Building in-use or abandoned?

- In-use
 Not in-use / Abandoned

Historic Building type

- Pre Partition
 Post Partition (1947-1970)
 Modern (1970's onwards)

Programme:

- Residential
 Commercial
 Religious

Identify the Building Crafts found on the selected Building:

- Woodwork
 Painting - Fresco - Naqqashi
 Stucco Work - Lime Work
 Brick Imitation
 Calligraphy
 Fretwork - Wood
 Fretwork - Stone
 Tile Work - Kashi
 Others _____

Condition

- Dilapidated
 Fair
 Average
 Good

Present Usage:

- Ground Floor - Farooq Corporation/ Cycle Stores
 First Floor - Residential
 Second Floor - Residential
 Third Floor - Residential
 Fourth Floor - Residential
 Fifth Floor - Residential

Details:



Location Map:



Yousuf Lodge.

Current Road: Feroz Shah Rd.
Old Street Name: -
Construction Material: Stone Masonary

Coordinates: 24°51'19.4"N
67°00'35.4"E
Serial Number: N/A



Ram Bagh Quarter

Is the Building in-use or abandoned?

In-use
 Not in-use / Abandoned

Historic Building type

Pre Partition
 Post Partition (1947-1970)
 Modern (1970's onwards)

Programme:

Residential
 Commercial
 Educational

Identify the Building Crafts found on the selected Building:

Woodwork
 Painting - Fresco - Naqqashi
 Stucco Work - Lime Work
 Brick Imitation
 Calligraphy

Fretwork - Wood
 Fretwork - Stone
 Tile Work - Kashi
 Others _____

Condition

Dilapidated
 Fair
 Average
 Good

Present Usage:

Ground Floor - Commercial (Punjab Cycle Market)
 First Floor - Kid's Care (School upto class 10)
 Second Floor - (School upto class 10)
 Third Floor - (School upto class 10)

Details:



Location Map:

