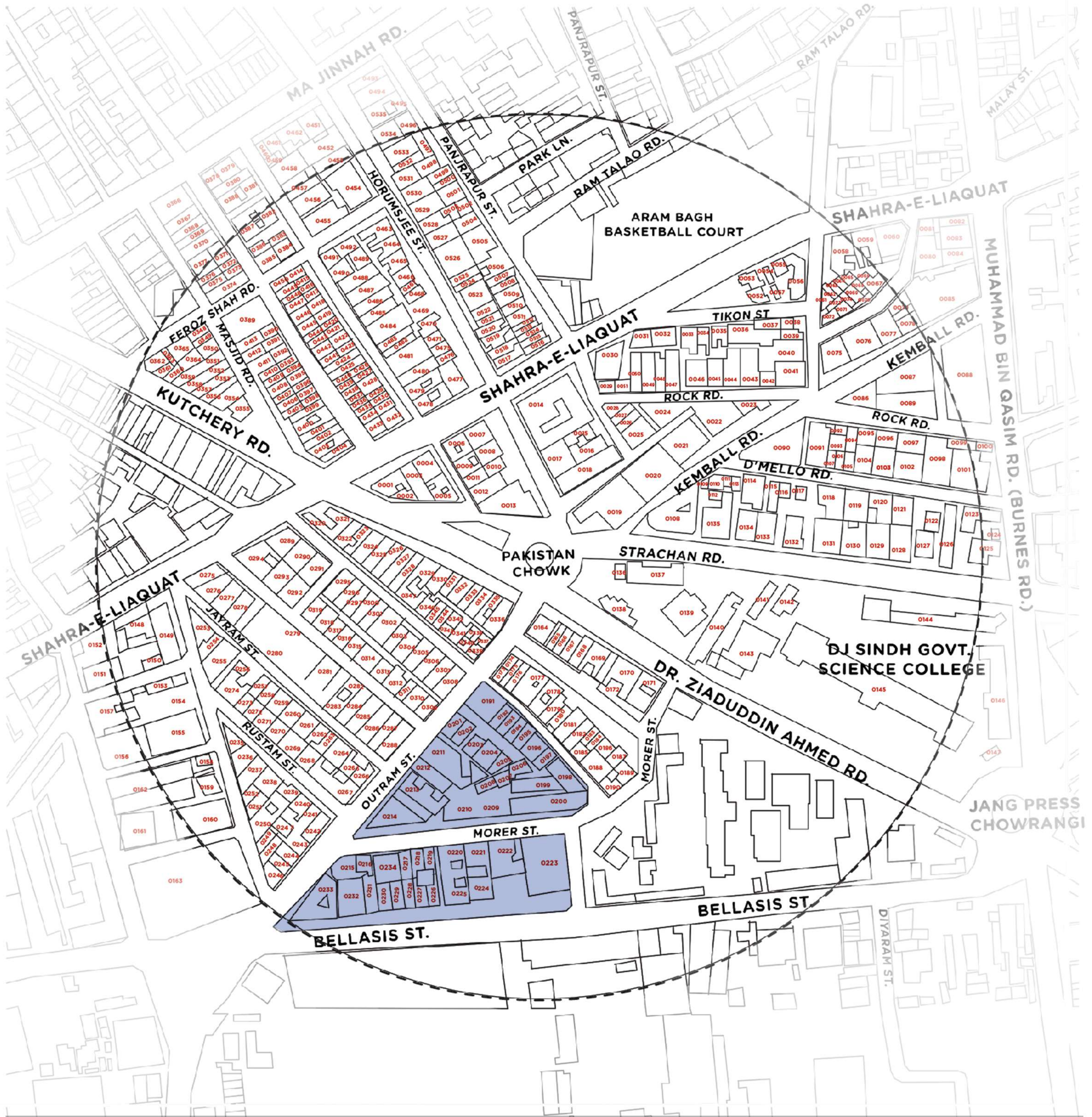


## MASTER PLAN



**ZONE 2**  
0191-0234  
0000-0000

## Building Name

NA

### Current Road

KRS Captain Road

### Old Street Name

Bellasis Road

### Construction Material


### Co-ordinates

24°51'08.8"N

67°00'40.6"E

### Serial Number

RAM\_



## Ram Bagh Quarter

### Is the Building in use or abandoned?

In-use

Not in use/ Abandoned

### Historic Building type

Pre Partition

Post Partition (1947-1970)

Modern (1980's onwards)

### Programme:

Residential

Commercial

Religious

### Identify the Building Crafts found on the selected Building

- |   |  |                          |
|---|--|--------------------------|
| <input type="checkbox"/> Woodwork                     | <input type="checkbox"/> Fretwork – Wood   | <input type="checkbox"/> |
| <input type="checkbox"/> Painting – Fresco – Naqqashi | <input type="checkbox"/> Fretwork – Stone  | <input type="checkbox"/> |
| <input type="checkbox"/> Stucco Work – Lime Work      | <input type="checkbox"/> Tile Work – Kashi | <input type="checkbox"/> |
| <input type="checkbox"/> Brick Imitation              | <input type="checkbox"/> Others            | <input type="checkbox"/> |
| <input type="checkbox"/> Calligraphy                  |  |                          |

### Condition

Dilapidated

Fair

Average

Good

### Present Usage

Ground Floor - Mechanica Shops

+4 - Residential

### Details:

### Location Map



## Sheikh Mansion

**Current Road**  
KRS Captain Road

**Old Street Name**  
Bellasis Road

**Construction Material**

**Co-ordinates**  
24°51'08.1"N  
67°00'39.9"E

**Serial Number**  
RAM\_



## Ram Bagh Quarter

### Is the Building in use or abandoned?

- In-use
- Not in use/ Abandoned

### Identify the Building Crafts found on the selected Building

- Woodwork
- Painting – Fresco – Naqqashi
- Stucco Work – Lime Work
- Brick Imitation
- Calligraphy
- Fretwork – Wood
- Fretwork – Stone
- Tile Work – Kashi
- Others

### Historic Building type

- Pre Partition
- Post Partition (1947-1970)
- Modern (1980's onwards)

### Condition

- Dilapidated
- Fair
- Average
- Good

### Programme:


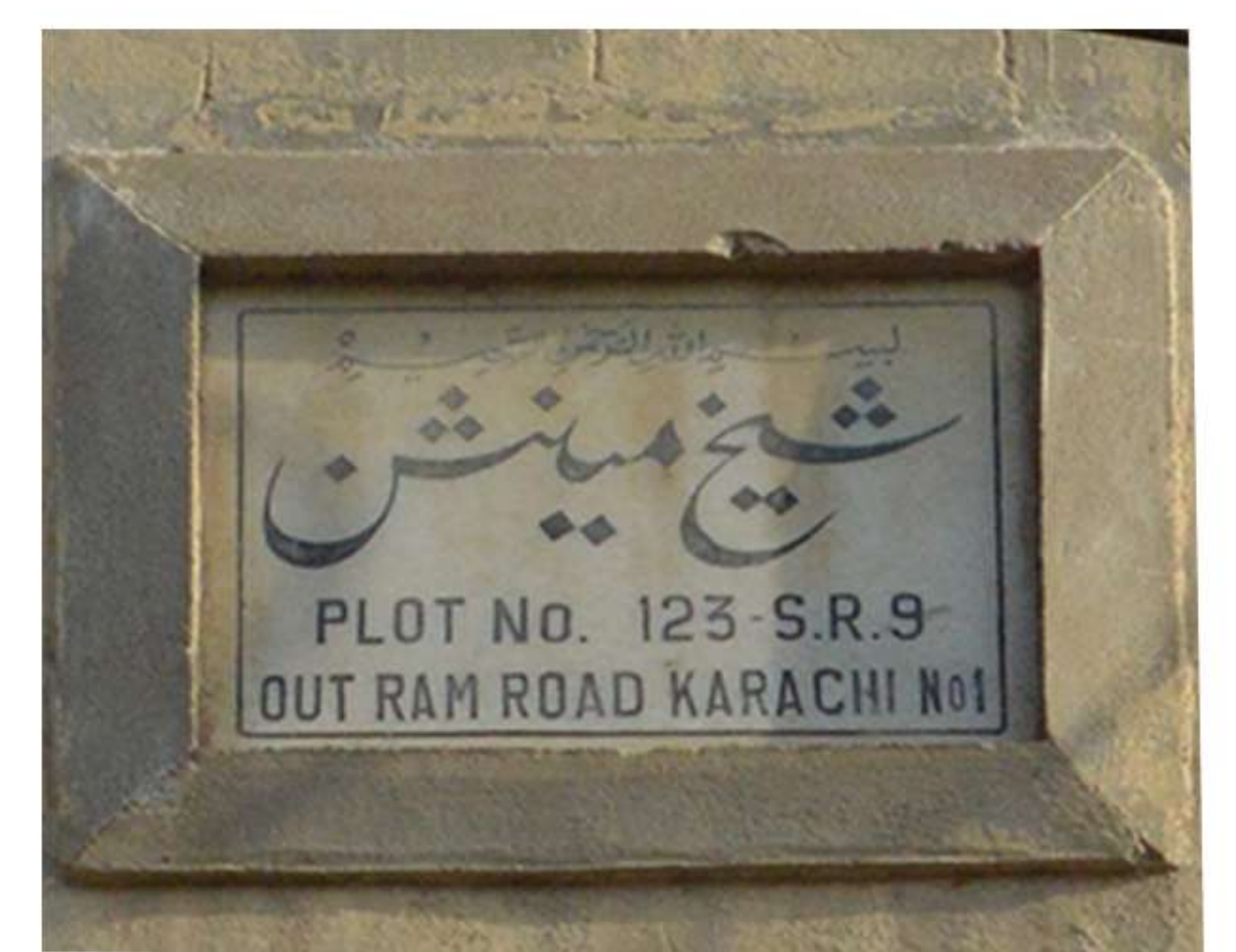

- Residential
- Commercial
- Religious

### Present Usage

Ground Floor - Gul Bahar Bakery  
+4 - Residential

### Details:

### Location Map



**Building Name**  
NA

**Current Road**  
Narayan road  
**Old Street Name**

**Co-ordinates**  
24°51'08.9"N  
67°00'41.1"E

**Construction Material**

**Serial Number**  
RAM\_



## Ram Bagh Quarter

**Is the Building in use or abandoned?**

- In-use    
 Not in use/ Abandoned

**Identify the Building Crafts found on the selected Building**

- |   |  |                          |
|---|--|--------------------------|
| <input type="checkbox"/> Woodwork                     | <input type="checkbox"/> Fretwork – Wood   | <input type="checkbox"/> |
| <input type="checkbox"/> Painting – Fresco – Naqqashi | <input type="checkbox"/> Fretwork – Stone  | <input type="checkbox"/> |
| <input type="checkbox"/> Stucco Work – Lime Work      | <input type="checkbox"/> Tile Work – Kashi | <input type="checkbox"/> |
| <input type="checkbox"/> Brick Imitation              | <input type="checkbox"/> Others            | <input type="checkbox"/> |
| <input type="checkbox"/> Calligraphy                  |  |                          |

**Historic Building type**

- Pre Partition    
 Post Partition (1947-1970)    
 Modern (1980's onwards)

**Condition**

- Dilapidated    
 Fair    
 Average    
 Good

**Programme:**

- Residential    
 Commercial    
 Religious

**Present Usage**

Ground Floor - Gudam  
+3 - Residential

**Details:**



**Location Map**



## Makkah Tower



**Current Road**

Morer Street

**Old Street Name**

**Co-ordinates**

24°51'12.0"N

67°00'43.4"E

**Construction Material**

**Serial Number**

RAM\_

## Ram Bagh Quarter

**Is the Building in use or abandoned?**

In-use

Not in use/ Abandoned

**Historic Building type**

Pre Partition

Post Partition (1947-1970)

Modern (1980's onwards)

**Programme:**

Residential

Commercial

Religious

**Identify the Building Crafts found on the selected Building**

Woodwork

Painting – Fresco – Naqqashi

Stucco Work – Lime Work

Brick Imitation

Calligraphy

Fretwork – Wood

Fretwork – Stone

Tile Work – Kashi

Others

**Condition**

Dilapidated

Fair

Average

Good

**Present Usage**

Ground Floor - Commercial

+6 - Residential

**Details:**



**Location Map**



## A Q Mansion

**Current Road**  
Morer Street

**Co-ordinates**  
24°51'11.8"N  
67°00'43.8"E

**Old Street Name**

**Construction Material**

**Serial Number**  
RAM\_



## Ram Bagh Quarter

### Is the Building in use or abandoned?

In-use

Not in use/ Abandoned

### Identify the Building Crafts found on the selected Building

Woodwork  Fretwork – Wood

Painting – Fresco – Naqqashi  Fretwork – Stone

Stucco Work – Lime Work  Tile Work – Kashi

Brick Imitation  Others

Calligraphy

### Details:



### Historic Building type

Pre Partition

Post Partition (1947-1970)

Modern (1980's onwards)

### Condition

Dilapidated

Fair

Average

Good

### Programme:

Residential

Commercial

Religious

### Present Usage

Ground Floor - Commercial

+5 - Residential

### Location Map



## Ismail Mansion



**Current Road**  
Morer Street

**Co-ordinates**  
24°51'11.6"N  
67°00'43.8"E

**Old Street Name**

**Construction Material**

**Serial Number**  
RAM\_

## Ram Bagh Quarter

### Is the Building in use or abandoned?

- In-use
- Not in use/ Abandoned

### Historic Building type

- Pre Partition
- Post Partition (1947-1970)
- Modern (1980's onwards)

### Programme:

- Residential
- Commercial
- Religious

### Identify the Building Crafts found on the selected Building

- Woodwork  Fretwork – Wood
- Painting – Fresco – Naqqashi  Fretwork – Stone
- Stucco Work – Lime Work  Tile Work – Kashi
- Brick Imitation  Others
- Calligraphy

### Condition

- Dilapidated
- Fair
- Average
- Good

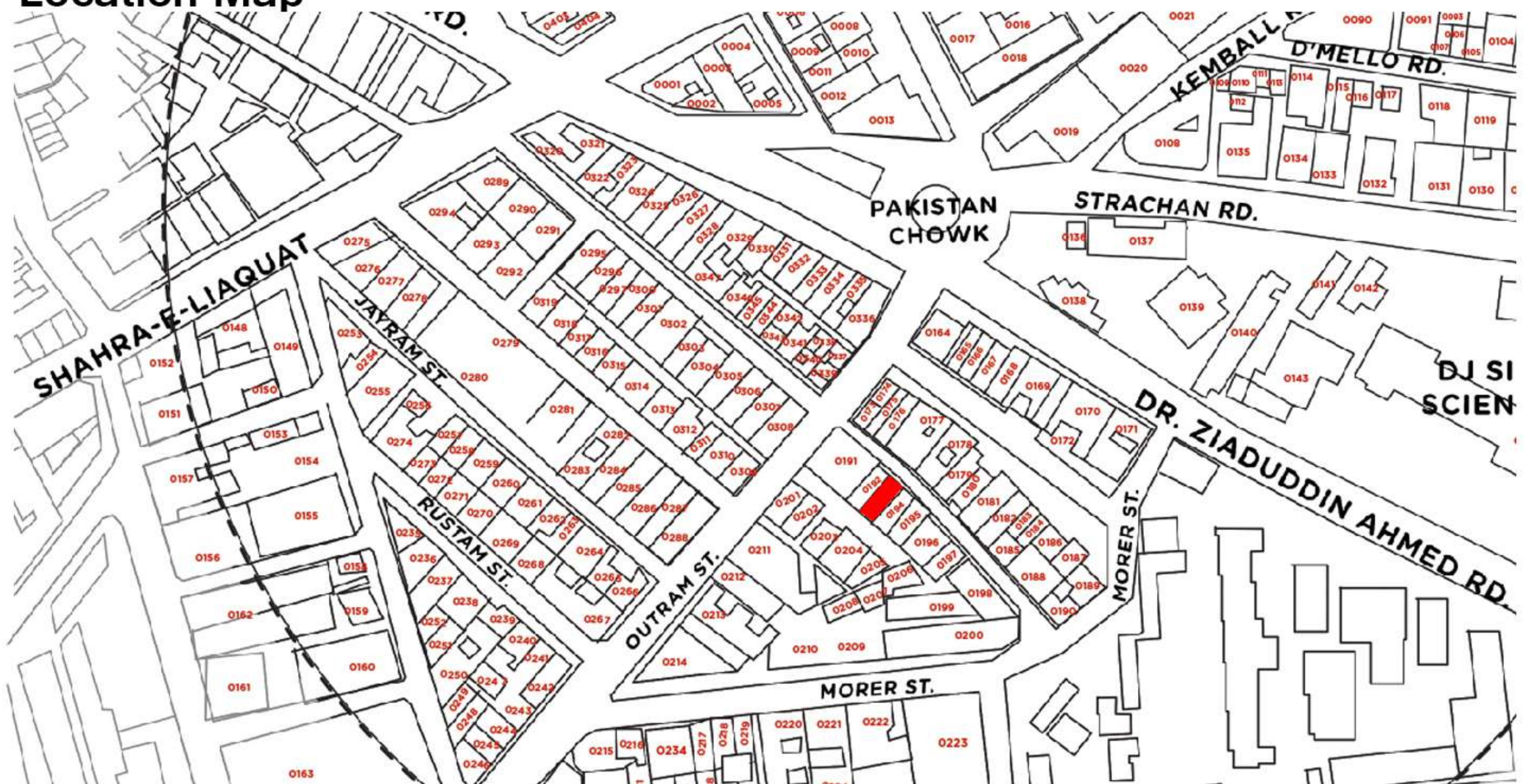
### Present Usage

- Ground Floor - Commercial
- +7 - Residential

### Details:



### Location Map



## Nawab Manzil 1st July 1980

**Current Road**  
Morer Street  
**Old Street Name**

**Co-ordinates**  
24°51'11.6"N  
67°00'44.0"E

**Construction Material**

**Serial Number**  
RAM\_



## Ram Bagh Quarter

**Is the Building in use or abandoned?**

- In-use   
Not in use/ Abandoned

**Historic Building type**

- Pre Partition   
Post Partition (1947-1970)   
Modern (1980's onwards)

**Programme:**

- Residential   
Commercial   
Religious

**Identify the Building Crafts found on the selected Building**

- |   |  |                          |
|---|--|--------------------------|
| <input type="checkbox"/> Woodwork                     | <input type="checkbox"/> Fretwork – Wood   | <input type="checkbox"/> |
| <input type="checkbox"/> Painting – Fresco – Naqqashi | <input type="checkbox"/> Fretwork – Stone  | <input type="checkbox"/> |
| <input type="checkbox"/> Stucco Work – Lime Work      | <input type="checkbox"/> Tile Work – Kashi | <input type="checkbox"/> |
| <input type="checkbox"/> Brick Imitation              | <input type="checkbox"/> Others            | <input type="checkbox"/> |
| <input type="checkbox"/> Calligraphy                  |  |                          |


**Condition**

- Dilapidated   
Fair   
Average   
Good

**Present Usage**

- Ground Floor - Commercial  
+5 - Residential

**Details:**



**Location Map**





## Building Name

NA

### Current Road

Morer Street

### Old Street Name

### Co-ordinates

24°51'11.4"N

67°00'44.2"E

### Construction Material

### Serial Number

RAM\_



## Ram Bagh Quarter

### Is the Building in use or abandoned?

In-use

Not in use/ Abandoned

### Historic Building type

Pre Partition

Post Partition (1947-1970)

Modern (1980's onwards)

### Programme:

Residential

Commercial

Religious

### Identify the Building Crafts found on the selected Building

- |   |  |                          |
|---|--|--------------------------|
| <input type="checkbox"/> Woodwork                     | <input type="checkbox"/> Fretwork – Wood   | <input type="checkbox"/> |
| <input type="checkbox"/> Painting – Fresco – Naqqashi | <input type="checkbox"/> Fretwork – Stone  | <input type="checkbox"/> |
| <input type="checkbox"/> Stucco Work – Lime Work      | <input type="checkbox"/> Tile Work – Kashi | <input type="checkbox"/> |
| <input type="checkbox"/> Brick Imitation              | <input type="checkbox"/> Others            | <input type="checkbox"/> |
| <input type="checkbox"/> Calligraphy                  |  |                          |

### Condition

Dilapidated

Fair

Average

Good

### Present Usage

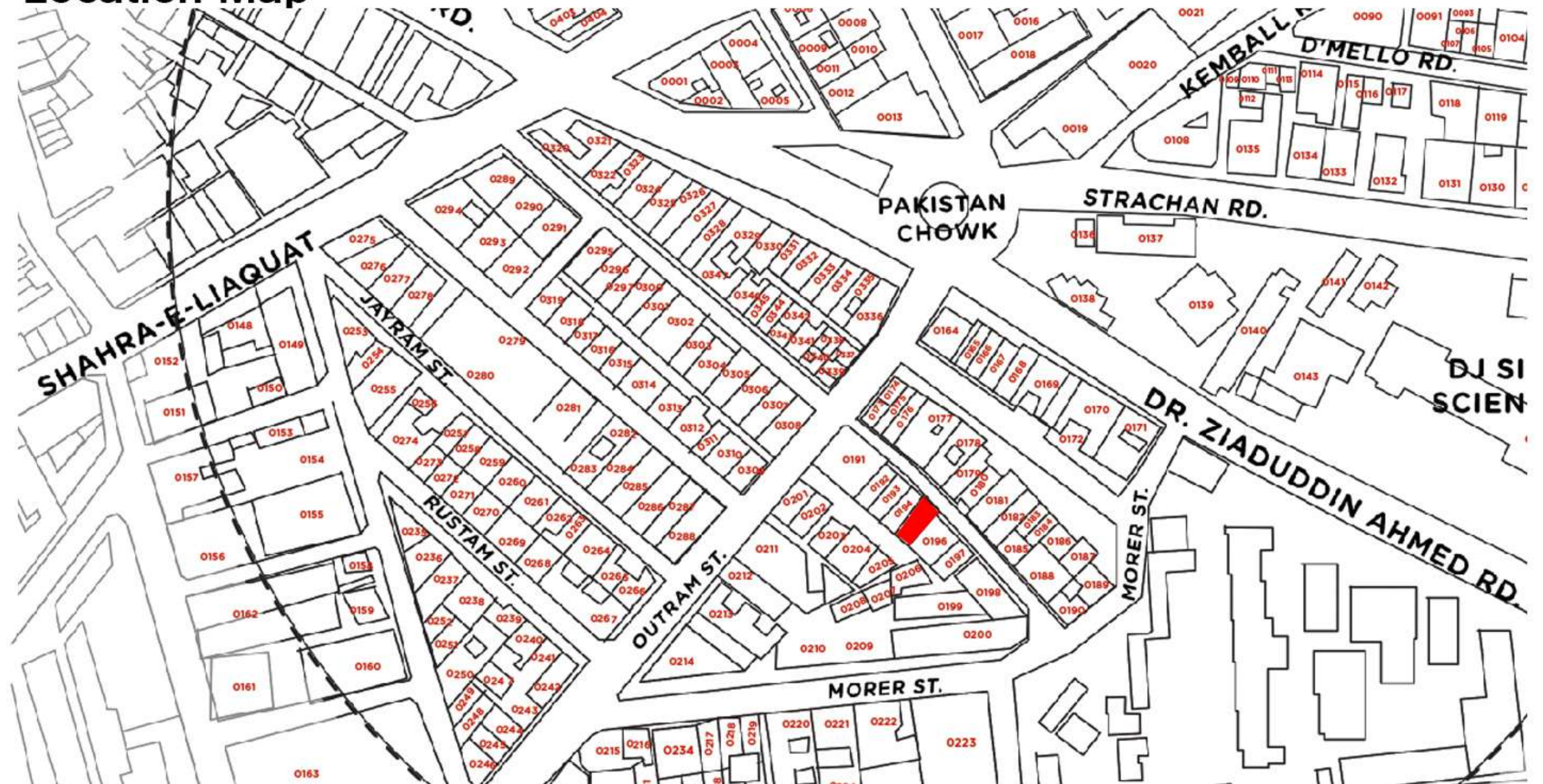
Ground Floor - Cargo service shop

+6 - Residential

### Details:



### Location Map



**Building Name**  
NA



**Current Road**  
Morer Street  
**Old Street Name**

**Co-ordinates**  
24°51'17.0"N  
67°00'35.3"E

**Construction Material**

**Serial Number**  
RAM\_

## Ram Bagh Quarter

**Is the Building in use or abandoned?**

- In-use    
 Not in use/ Abandoned

**Historic Building type**

- Pre Partition    
 Post Partition (1947-1970)    
 Modern (1980's onwards)

**Programme:**

- Residential    
 Commercial    
 Religious

**Identify the Building Crafts found on the selected Building**

- Woodwork  Fretwork – Wood    
 Painting – Fresco – Naqqashi  Fretwork – Stone    
 Stucco Work – Lime Work  Tile Work – Kashi    
 Brick Imitation  Others    
 Calligraphy

**Condition**

- Dilapidated    
 Fair    
 Average    
 Good

**Present Usage**

- Ground Floor - Commercial   
 +6 - Residential

**Details:**



**Location Map**



## Masood Manzil



**Current Road**  
Morer Street  
**Old Street Name**

**Co-ordinates**  
24°51'11.1"N  
67°00'44.4"E

**Construction Material**

**Serial Number**  
RAM\_

## Ram Bagh Quarter

**Is the Building in use or abandoned?**

- In-use
- Not in use/ Abandoned

**Historic Building type**

- Pre Partition
- Post Partition (1947-1970)
- Modern (1980's onwards)

**Programme:**

- Residential
- Commercial
- Religious

**Identify the Building Crafts found on the selected Building**

- Woodwork
- Painting – Fresco – Naqqashi
- Stucco Work – Lime Work
- Brick Imitation
- Calligraphy
- Fretwork – Wood
- Fretwork – Stone
- Tile Work – Kashi
- Others

**Condition**

- Dilapidated
- Fair
- Average
- Good

**Present Usage**

- Ground Floor - Clinic
- +4 - Residential

**Details:**



**Location Map**



## Ahmad Dawod Buildings

**Current Road**  
Morer Street

**Co-ordinates**  
24°51'10.9"N  
67°00'44.7"E

**Construction Material**

**Serial Number**  
RAM\_



## Ram Bagh Quarter

### Is the Building in use or abandoned?

- In-use
- Not in use/ Abandoned

### Identify the Building Crafts found on the selected Building

- Woodwork
- Painting – Fresco – Naqqashi
- Stucco Work – Lime Work
- Brick Imitation
- Calligraphy
- Fretwork – Wood
- Fretwork – Stone
- Tile Work – Kashi
- Others

### Details:



### Historic Building type

- Pre Partition
- Post Partition (1947-1970)
- Modern (1980's onwards)

### Condition

- Dilapidated
- Fair
- Average
- Good

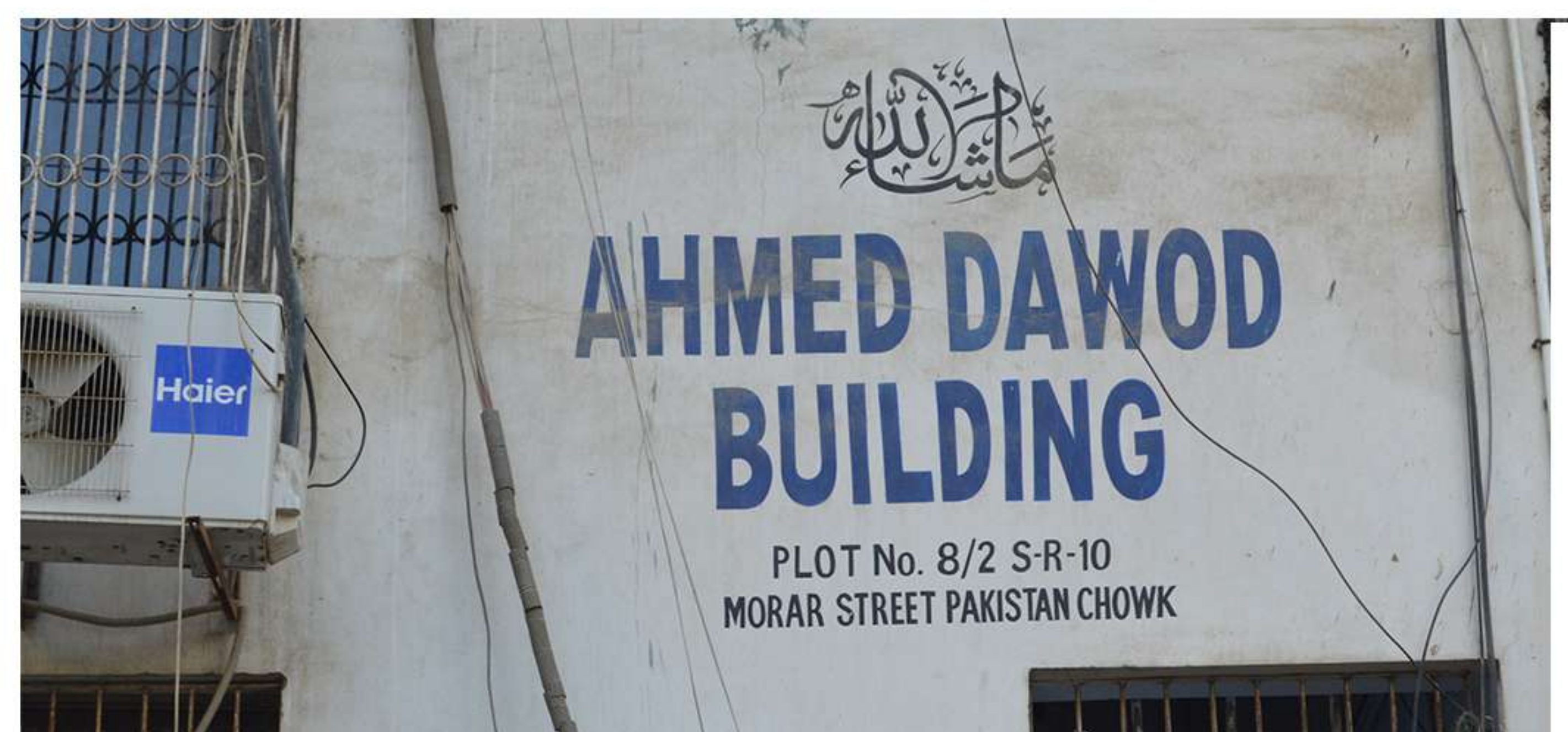
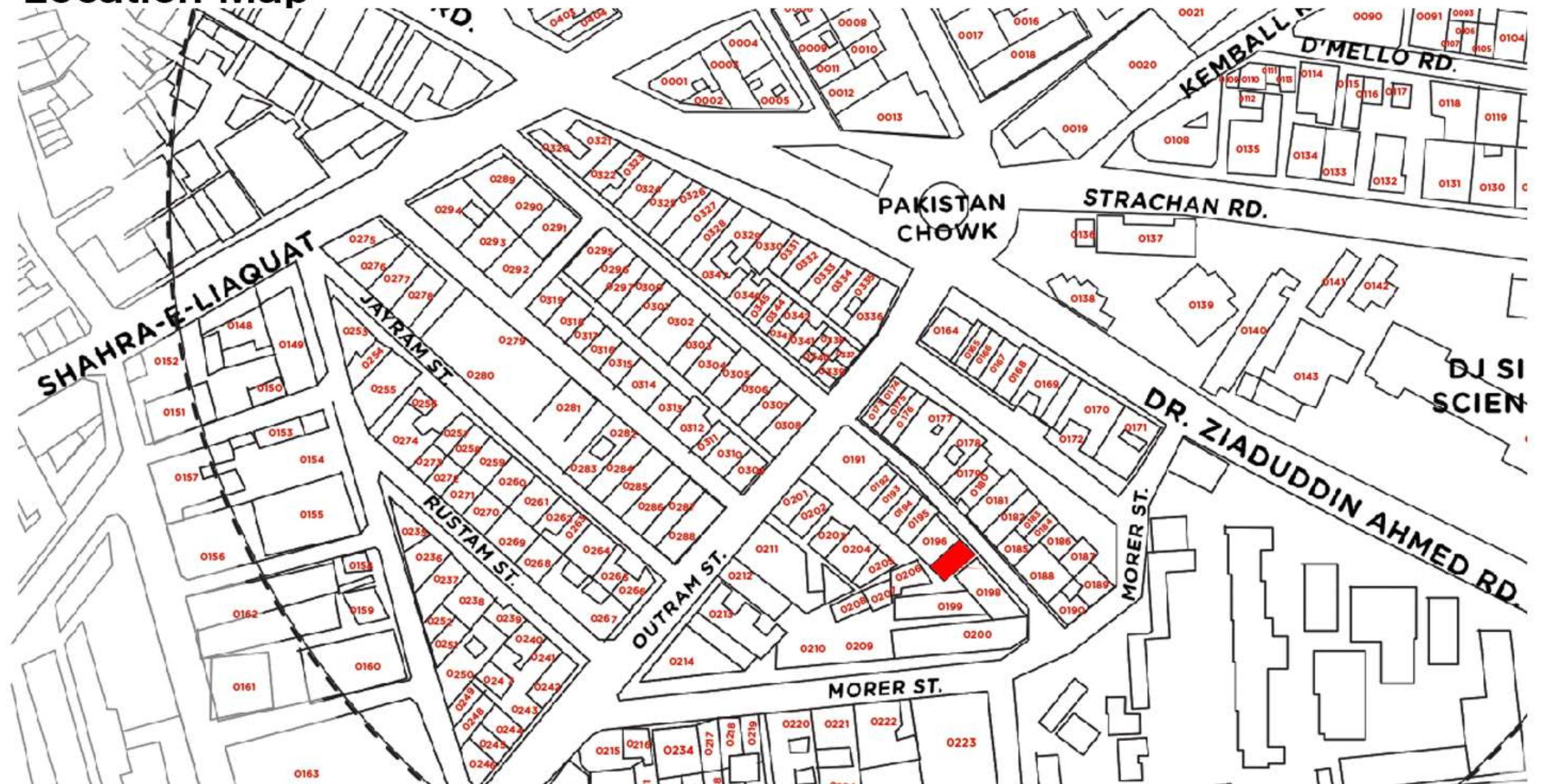
### Programme:

- Residential
- Commercial
- Religious

### Present Usage

Ground Floor - Print Shops  
+5 - Residential

### Location Map



## Nasim Mansion 1972



**Current Road**  
Morer Street  
**Old Street Name**

**Co-ordinates**  
24°51'10.3"N  
67°00'45.3"E

**Construction Material**

**Serial Number**  
RAM\_

## Ram Bagh Quarter

**Is the Building in use or abandoned?**

- In-use   
Not in use/ Abandoned

**Historic Building type**

- Pre Partition   
Post Partition (1947-1970)   
Modern (1980's onwards)

**Programme:**

- Residential   
Commercial   
Religious

**Identify the Building Crafts found on the selected Building**

- Woodwork  Fretwork – Wood   
Painting – Fresco – Naqqashi  Fretwork – Stone   
Stucco Work – Lime Work  Tile Work – Kashi   
Brick Imitation  Others   
Calligraphy

**Condition**

- Dilapidated   
Fair   
Average   
Good

**Present Usage**

- Ground Floor - Commercial  
+6 - Residential

**Details:**



**Location Map**



**Building Name**  
NA



**Current Road**  
Dawood St, Outram Street

**Old Street Name**

**Co-ordinates**  
24°51'11.7"N  
67°00'42.8"E

**Construction Material**

**Serial Number**  
RAM\_

## Ram Bagh Quarter

**Is the Building in use or abandoned?**

- In-use  **■**
- Not in use/ Abandoned  **□**

**Historic Building type**

- Pre Partition  **□**
- Post Partition (1947-1970)  **□**
- Modern (1980's onwards)  **■**

**Programme:**

- Residential  **■**
- Commercial  **□**
- Religious  **□**

**Identify the Building Crafts found on the selected Building**

- |                              |                          |                   |                          |
|------------------------------|--------------------------|-------------------|--------------------------|
| Woodwork                     | <input type="checkbox"/> | Fretwork – Wood   | <input type="checkbox"/> |
| Painting – Fresco – Naqqashi | <input type="checkbox"/> | Fretwork – Stone  | <input type="checkbox"/> |
| Stucco Work – Lime Work      | <input type="checkbox"/> | Tile Work – Kashi | <input type="checkbox"/> |
| Brick Imitation              | <input type="checkbox"/> | Others            | <input type="checkbox"/> |
| Calligraphy                  | <input type="checkbox"/> |                   |                          |

**Condition**

- Dilapidated  **□**
- Fair  **□**
- Average  **□**
- Good  **■**

**Present Usage**

Ground Floor - Karachi Medical and General Store and others

+5 - Residential

**Details:**



**Location Map**



## Al Yaqin Center

**Current Road**  
Dawood Street

**Co-ordinates**  
24°51'11.5"N  
67°00'42.9"E

**Old Street Name**

**Construction Material**

**Serial Number**  
RAM\_



## Ram Bagh Quarter

### Is the Building in use or abandoned?

In-use

Not in use/ Abandoned

### Identify the Building Crafts found on the selected Building

Woodwork  Fretwork – Wood

Painting – Fresco – Naqqashi  Fretwork – Stone

Stucco Work – Lime Work  Tile Work – Kashi

Brick Imitation  Others

Calligraphy

### Details:



### Historic Building type

Pre Partition

Post Partition (1947-1970)

Modern (1980's onwards)

### Condition

Dilapidated

Fair

Average

Good

### Programme:

Residential

Commercial

Religious

### Present Usage

Ground Floor - Zawei CTP plate makers shop  
+5 - Residential

### Location Map

