

Abandoned Plot

Current Road
Dawood Street
Old Street Name

Co-ordinates
24°51'11.2"N
67°00'43.0"E

Construction Material

Serial Number
RAM_



Ram Bagh Quarter

Is the Building in use or abandoned?

- In-use
 Not in use/ Abandoned

Identify the Building Crafts found on the selected Building

- | | | | |
|------------------------------|--------------------------|-------------------|--------------------------|
| Woodwork | <input type="checkbox"/> | Fretwork – Wood | <input type="checkbox"/> |
| Painting – Fresco – Naqqashi | <input type="checkbox"/> | Fretwork – Stone | <input type="checkbox"/> |
| Stucco Work – Lime Work | <input type="checkbox"/> | Tile Work – Kashi | <input type="checkbox"/> |
| Brick Imitation | <input type="checkbox"/> | Others | <input type="checkbox"/> |
| Calligraphy | <input type="checkbox"/> | | |

Historic Building type

- Pre Partition
 Post Partition (1947-1970)
 Modern (1980's onwards)

Condition

- Dilapidated
 Fair
 Average
 Good

Programme:

- Residential
 Commercial
 Religious


Present Usage

Ground Floor - Plot abandoned

Details:



Location Map



Faheem Manzil



Current Road
Dawood Street
Old Street Name

Co-ordinates
24°51'11.0"N
67°00'43.3"E

Construction Material

Serial Number
RAM_

Ram Bagh Quarter

Is the Building in use or abandoned?

- In-use
Not in use/ Abandoned

Historic Building type

- Pre Partition
Post Partition (1947-1970)
Modern (1980's onwards)

Programme:

- Residential
Commercial
Religious

Identify the Building Crafts found on the selected Building

- Woodwork Fretwork – Wood
Painting – Fresco – Naqqashi Fretwork – Stone
Stucco Work – Lime Work Tile Work – Kashi
Brick Imitation Others
Calligraphy

Condition

- Dilapidated
Fair
Average
Good

Present Usage

- Ground Floor - Graphic Printers
+7 - Residential

Details:



Location Map



Yousuf Manzil

Current Road
Dawood Street
Old Street Name

Co-ordinates
24°51'11.1"N
67°00'43.0"E

Construction Material

Serial Number
RAM_



Ram Bagh Quarter

Is the Building in use or abandoned?

- In-use
Not in use/ Abandoned

Historic Building type

- Pre Partition
Post Partition (1947-1970)
Modern (1980's onwards)

Programme:

- Residential
Commercial
Religious

Identify the Building Crafts found on the selected Building

- | | | |
|---|--|--------------------------|
| <input type="checkbox"/> Woodwork | <input type="checkbox"/> Fretwork – Wood | <input type="checkbox"/> |
| <input type="checkbox"/> Painting – Fresco – Naqqashi | <input type="checkbox"/> Fretwork – Stone | <input type="checkbox"/> |
| <input type="checkbox"/> Stucco Work – Lime Work | <input type="checkbox"/> Tile Work – Kashi | <input type="checkbox"/> |
| <input type="checkbox"/> Brick Imitation | <input type="checkbox"/> Others | <input type="checkbox"/> |
| <input type="checkbox"/> Calligraphy | <input type="checkbox"/> | <input type="checkbox"/> |

Condition

- Dilapidated
Fair
Average
Good

Present Usage

- Ground Floor - Print Shop
+2 - Residential

Details:

Location Map



Hajji Sheikh Bundho Building

Current Road
Dawood Street
Old Street Name

Co-ordinates
24°51'10.8"N
67°00'43.7"E

Construction Material

Serial Number
RAM_



Ram Bagh Quarter

Is the Building in use or abandoned?

- In-use
Not in use/ Abandoned

Identify the Building Crafts found on the selected Building

- | | | |
|---|--|--------------------------|
| <input type="checkbox"/> Woodwork | <input type="checkbox"/> Fretwork – Wood | <input type="checkbox"/> |
| <input type="checkbox"/> Painting – Fresco – Naqqashi | <input type="checkbox"/> Fretwork – Stone | <input type="checkbox"/> |
| <input type="checkbox"/> Stucco Work – Lime Work | <input type="checkbox"/> Tile Work – Kashi | <input type="checkbox"/> |
| <input type="checkbox"/> Brick Imitation | <input type="checkbox"/> Others | <input type="checkbox"/> |
| <input type="checkbox"/> Calligraphy | | |

Details:



Historic Building type

- Pre Partition
Post Partition (1947-1970)
Modern (1980's onwards)

Condition

- Dilapidated
Fair
Average
Good

Programme:

- Residential
Commercial
Religious

Present Usage

- Ground Floor - Printing
+3 - Residential

Location Map



Building compound



Current Road
Narayan Street
Old Street Name

Co-ordinates
24°51'10.0"N
67°00'43.5"E

Construction Material

Serial Number
RAM_

Ram Bagh Quarter

Is the Building in use or abandoned?

- In-use
 Not in use/ Abandoned

Historic Building type

- Pre Partition
 Post Partition (1947-1970)
 Modern (1980's onwards)

Programme:

- Residential
 Commercial
 Religious

Identify the Building Crafts found on the selected Building

- | | | |
|---|--|--------------------------|
| <input type="checkbox"/> Woodwork | <input type="checkbox"/> Fretwork – Wood | <input type="checkbox"/> |
| <input type="checkbox"/> Painting – Fresco – Naqqashi | <input type="checkbox"/> Fretwork – Stone | <input type="checkbox"/> |
| <input type="checkbox"/> Stucco Work – Lime Work | <input type="checkbox"/> Tile Work – Kashi | <input type="checkbox"/> |
| <input type="checkbox"/> Brick Imitation | <input type="checkbox"/> Others | <input type="checkbox"/> |
| <input type="checkbox"/> Calligraphy | <input type="checkbox"/> | <input type="checkbox"/> |

Condition

- Dilapidated
 Fair
 Average
 Good

Present Usage

- Ground Floor - Commercial
 +2 - Residential

Details:



Location Map



Railway Restaurant Building

Current Road
Narayan Street
Old Street Name

Co-ordinates
24°51'09.9"N
67°00'42.8"E

Construction Material

Serial Number
RAM_



Ram Bagh Quarter

Is the Building in use or abandoned?

- In-use
 Not in use/ Abandoned

Identify the Building Crafts found on the selected Building

- | | | |
|---|--|--------------------------|
| <input type="checkbox"/> Woodwork | <input type="checkbox"/> Fretwork – Wood | <input type="checkbox"/> |
| <input type="checkbox"/> Painting – Fresco – Naqqashi | <input type="checkbox"/> Fretwork – Stone | <input type="checkbox"/> |
| <input type="checkbox"/> Stucco Work – Lime Work | <input type="checkbox"/> Tile Work – Kashi | <input type="checkbox"/> |
| <input type="checkbox"/> Brick Imitation | <input type="checkbox"/> Others | <input type="checkbox"/> |
| <input type="checkbox"/> Calligraphy | | |

Details:



Historic Building type

- Pre Partition
 Post Partition (1947-1970)
 Modern (1980's onwards)

Condition

- Dilapidated
 Fair
 Average
 Good

Programme:

- Residential
 Commercial
 Religious

Present Usage

Ground Floor - Commercial
 +3 - Residential

Location Map



Jamia Masjid Dakh- eni

Current Road
Outram road/Mueen ul deen
Sadiqqi road
Old Street Name

Co-ordinates
24°51'11.2"N
67°00'42.4"E

Construction Material
Serial Number
RAM_



Ram Bagh Quarter

Is the Building in use or abandoned?

In-use
Not in use/ Abandoned

Identify the Building Crafts found on the selected Building

Woodwork Fretwork – Wood
Painting – Fresco – Naqqashi Fretwork – Stone
Stucco Work – Lime Work Tile Work – Kashi
Brick Imitation Others
Calligraphy

Details:



Historic Building type

Pre Partition
Post Partition (1947-1970)
Modern (1980's onwards)

Condition

Dilapidated
Fair
Average
Good

Programme:

Residential
Commercial
Religious

Present Usage

Ground Floor - Mosque, Madina Trailors

Location Map



Mehboob Illahi

Current Road
Outram road/Mueen ul deen Sadiqqi road
Co-ordinates
24°51'10.8"N
67°00'41.9"E
Old Street Name

Construction Material
Serial Number
RAM_



Ram Bagh Quarter

Is the Building in use or abandoned?

In-use **Pre Partition**
Not in use/ Abandoned **Post Partition (1947-1970)**
 Modern (1980's onwards)

Identify the Building Crafts found on the selected Building

Woodwork Fretwork – Wood
Painting – Fresco – Naqqashi Fretwork – Stone
Stucco Work – Lime Work Tile Work – Kashi
Brick Imitation Others
Calligraphy

Historic Building type

Pre Partition
 Post Partition (1947-1970)
 Modern (1980's onwards)

Condition

Dilapidated
 Fair
 Average
 Good

Programme:

Residential
 Commercial
 Religious

Present Usage

Ground Floor - Karachi Sweets
+3 - Abandoned

Details:



Location Map



Building Name

NA

Current Road

Outram road/Mueen ul deen Sadiqqi road

Co-ordinates

24°51'10.2"N
67°00'42.0"E

Construction Material

Serial Number
RAM_



Ram Bagh Quarter

Is the Building in use or abandoned?

- In-use Pre Partition
Not in use/ Abandoned Post Partition (1947-1970)
Modern (1980's onwards)

Historic Building type

- Pre Partition
 Post Partition (1947-1970)
 Modern (1980's onwards)

Programme:

- Residential
 Commercial
 Religious

Identify the Building Crafts found on the selected Building

- Woodwork Fretwork – Wood
Painting – Fresco – Naqqashi Fretwork – Stone
Stucco Work – Lime Work Tile Work – Kashi
Brick Imitation Others
Calligraphy

Condition


- Dilapidated
 Fair
 Average
 Good

Present Usage

Ground Floor - Printing, Karachi State Agency
+3 - Residential

Details:

Location Map



Building Name

NA

Current Road

Morer Street

Old Street Name

Co-ordinates

24°51'09.7"N

67°00'41.1"E

Construction Material

Serial Number

RAM_



Ram Bagh Quarter

Is the Building in use or abandoned?

In-use

Not in use/ Abandoned

Historic Building type

Pre Partition

Post Partition (1947-1970)

Modern (1980's onwards)

Programme:

Residential

Commercial

Religious

Identify the Building Crafts found on the selected Building

- | | | |
|---|--|--------------------------|
| <input type="checkbox"/> Woodwork | <input type="checkbox"/> Fretwork – Wood | <input type="checkbox"/> |
| <input type="checkbox"/> Painting – Fresco – Naqqashi | <input type="checkbox"/> Fretwork – Stone | <input type="checkbox"/> |
| <input type="checkbox"/> Stucco Work – Lime Work | <input type="checkbox"/> Tile Work – Kashi | <input type="checkbox"/> |
| <input type="checkbox"/> Brick Imitation | <input type="checkbox"/> Others | <input type="checkbox"/> |
| <input type="checkbox"/> Calligraphy | <input type="checkbox"/> | <input type="checkbox"/> |

Condition

Dilapidated

Fair


Average

Good

Present Usage

Ground Floor - Commercial, : Restaurants, Gud-am, Shops, State Agency
+3 - Residential

Details:



Location Map



Alvi Mansion

Current Road
Narayan road/Mueen ul deen Sadiqqi road

Co-ordinates
24°51'08.9"N
67°00'40.1"E

Old Street Name

Construction Material

Serial Number
RAM_



Ram Bagh Quarter

Is the Building in use or abandoned?

In-use
Not in use/ Abandoned

Identify the Building Crafts found on the selected Building

Woodwork Fretwork – Wood
Painting – Fresco – Naqqashi Fretwork – Stone
Stucco Work – Lime Work Tile Work – Kashi
Brick Imitation Others
Calligraphy

Details:



Historic Building type

Pre Partition
Post Partition (1947-1970)
Modern (1980's onwards)

Condition

Dilapidated
Fair
Average
Good

Programme:

Residential
Commercial
Religious

Present Usage

Ground Floor - Abdul Bari Hotel
+4 - Residential

Location Map

