

## MASTER PLAN



**ZONE 7**  
0536-0565  
0000-0000



## Mohsin Building



**Current Road**

Ziauddin Rd.

**Old Street Name**

Kutchery Rd.

**Co-ordinates**

24°51'16.7"N

67°00'38.1"E

**Construction Material**

Masonry

**Serial Number**

RAM\_KCY/

ZA

## Ram Bagh Quarter

**Is the Building in use or abandoned?**

In-use

Not in use/ Abandoned

**Historic Building type**

- Pre Partition
- Post Partition (1947-1970)
- Modern (1980's onwards)

**Programme:**

- Residential
- Commercial
- Religious

**Identify the Building Crafts found on the selected Building**

- Woodwork  Fretwork – Wood
- Painting – Fresco – Naqqashi  Fretwork – Stone
- Stucco Work – Lime Work  Tile Work – Kashi
- Brick Imitation  Others
- Calligraphy

**Condition**

- Dilapidated
- Fair
- Average
- Good

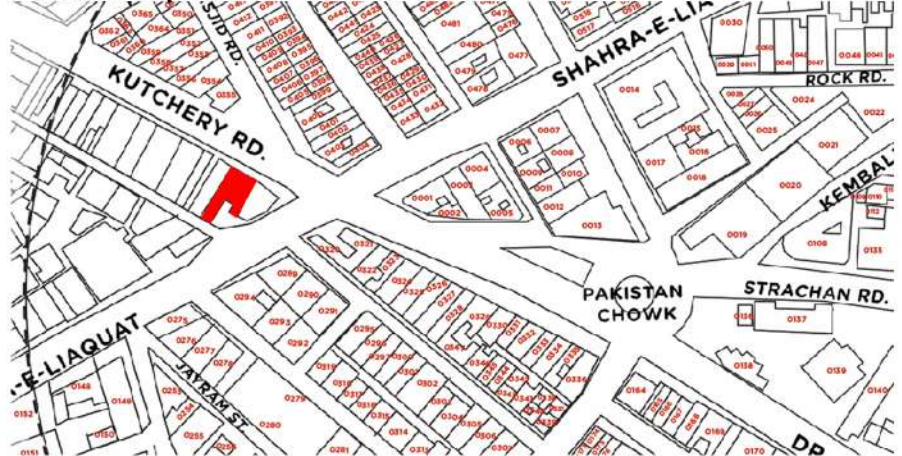
**Present Usage**

- Ground Floor - Shops
- First Floor - Residential
- Second Floor - Residential
- Third Floor - Residential
- Forth Floor - Residential

**Details:**



**Location Map**





## Al Abbas Chambers



**Current Road**  
Shahrah-e-Liaquat,  
Ziauddin Rd.  
**Old Street Name**  
Kutchery Rd.

**Co-ordinates**  
24°51'16.9"N  
67°00'37.9"E

**Construction Material**  
Masonry

**Serial Number**  
RAM\_KCY/  
ZA

## Ram Bagh Quarter

### Is the Building in use or abandoned?

- In-use  
 Not in use/ Abandoned

### Historic Building type

- Pre Partition  
 Post Partition (1947-1970)  
 Modern (1980's onwards)

### Programme:

- Residential  
 Commercial  
 Religious

### Identify the Building Crafts found on the selected Building

- Woodwork  Fretwork – Wood   
Painting – Fresco – Naqqashi  Fretwork – Stone   
Stucco Work – Lime Work  Tile Work – Kashi   
Brick Imitation  Others   
Calligraphy

### Condition

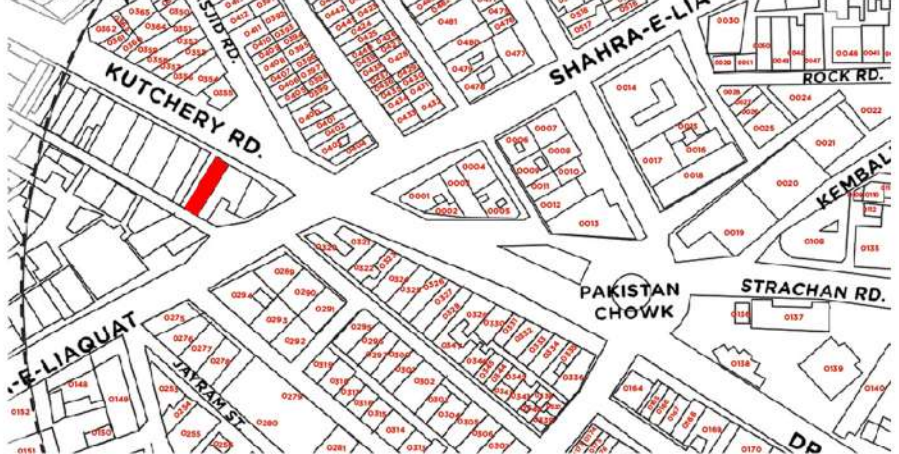
- Dilapidated  
 Fair  
 Average  
 Good

### Present Usage

- Ground Floor - Shops  
 First Floor - Residential  
 Second Floor - Residential  
 Third Floor - Residential  
 Fourth Floor - Residential

### Details:

### Location Map





## Abdul Rehman Building



**Current Road**

Ziauddin Rd.

**Old Street Name**

Kutchery Rd.

**Co-ordinates**

24°51'17.0"N

67°00'37.5"E

**Construction Material**

Masonry

**Serial Number**

RAM\_KCY/

ZA

### Ram Bagh Quarter

**Is the Building in use or abandoned?**

In-use

Not in use/ Abandoned

**Historic Building type**

- Pre Partition
- Post Partition (1947-1970)
- Modern (1980's onwards)

**Programme:**

- Residential
- Commercial
- Religious

**Identify the Building Crafts found on the selected Building**

- Woodwork
- Painting – Fresco – Naqqashi
- Stucco Work – Lime Work
- Brick Imitation
- Calligraphy
- Fretwork – Wood
- Fretwork – Stone
- Tile Work – Kashi
- Others

**Condition**

- Dilapidated
- Fair
- Average
- Good

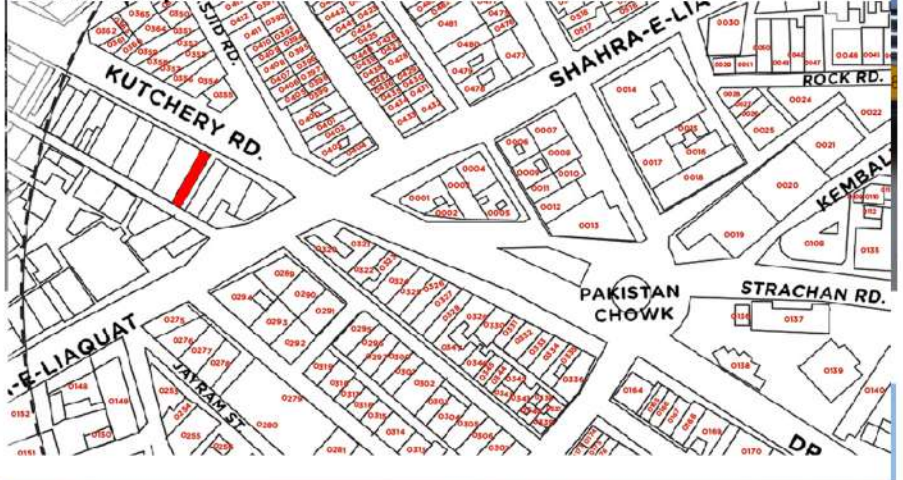
**Present Usage**

- Ground Floor - Fragrance shop
- + 5 - Residential

**Details:**



**Location Map**





## Noor Manzil



**Current Road**

Ziauddin Rd.

**Old Street Name**

Kutchery Rd.

**Co-ordinates**

24°51'16.5"N

67°00'38.5"E

**Construction Material**

Masonry

**Serial Number**

RAM\_KCY/  
ZA

## Ram Bagh Quarter

**Is the Building in use or abandoned?**

In-use

Not in use/ Abandoned

**Historic Building type**

- Pre Partition
- Post Partition (1947-1970)
- Modern (1980's onwards)

**Programme:**

- Residential
- Commercial
- Religious

**Identify the Building Crafts found on the selected Building**

- Woodwork
- Painting – Fresco – Naqqashi
- Stucco Work – Lime Work
- Brick Imitation
- Calligraphy
- Fretwork – Wood
- Fretwork – Stone
- Tile Work – Kashi
- Others

**Condition**

- Dilapidated
- Fair
- Average
- Good

**Present Usage**

- Ground Floor - Shops
- First and Second Floor - Children Cosy Home
- Secondary School

**Details:**



**Location Map**





## Building Name

NA

### Current Road

Ziauddin Rd.

### Old Street Name

Kutchery Rd.

### Construction Material

Masonry

### Co-ordinates

24°51'17.3"N

67°00'37.0"E

### Serial Number

RAM\_KCY/  
ZA



## Ram Bagh Quarter

### Is the Building in use or abandoned?

In-use

Not in use/ Abandoned

### Identify the Building Crafts found on the selected Building

- |   |  |
|---|--|
| Woodwork <input type="checkbox"/>                     | Fretwork – Wood <input type="checkbox"/>   |
| Painting – Fresco – Naqqashi <input type="checkbox"/> | Fretwork – Stone <input type="checkbox"/>  |
| Stucco Work – Lime Work <input type="checkbox"/>      | Tile Work – Kashi <input type="checkbox"/> |
| Brick Imitation <input type="checkbox"/>              | Others <input type="checkbox"/>            |
| Calligraphy <input type="checkbox"/>                  |  |

### Historic Building type

- Pre Partition
- Post Partition (1947-1970)
- Modern (1980's onwards)

### Condition

- Dilapidated
- Fair
- Average
- Good

### Programme:

- Residential
- Commercial
- Religious

### Present Usage

- Ground Floor - Vacant room, under construction shop
- First and Second Floor - Abandoned
- Third and Fourth Floor - Residential

## Details:



### Location Map





## Dawoodi Manzil



**Current Road**  
Ziauddin Rd.

**Old Street Name**  
Kutchery Rd.

**Construction Material**  
Masonry

**Co-ordinates**  
24°51'17.5"N  
67°00'36.6"E

**Serial Number**  
RAM\_KCY/  
ZA

## Ram Bagh Quarter

### Is the Building in use or abandoned?

- In-use
- Not in use/ Abandoned

### Historic Building type

- Pre Partition
- Post Partition (1947-1970)
- Modern (1980's onwards)

### Programme:

- Residential
- Commercial
- Religious

### Identify the Building Crafts found on the selected Building

- Woodwork
- Painting – Fresco – Naqqashi
- Stucco Work – Lime Work
- Brick Imitation
- Calligraphy
- Fretwork – Wood
- Fretwork – Stone
- Tile Work – Kashi
- Others

### Condition

- Dilapidated
- Fair
- Average
- Good

### Present Usage

- Ground Floor - Fragrance shops
- + 4 - Residential

### Details:



### Location Map





## Building Name

NA



### Current Road

Ziauddin Rd.

### Old Street Name

Kutchery Rd.

### Co-ordinates

24°51'17.9"N

67°00'36.0"E

### Construction Material

Masonry

### Serial Number

RAM\_KCY/

ZA

## Ram Bagh Quarter

### Is the Building in use or abandoned?

In-use

Not in use/ Abandoned

### Historic Building type

- Pre Partition  
 Post Partition (1947-1970)  
 Modern (1980's onwards)

### Programme:

- Residential  
 Commercial  
 Religious

### Identify the Building Crafts found on the selected Building

- Woodwork  
 Painting - Fresco - Naqqashi  
 Stucco Work - Lime Work  
 Brick Imitation  
 Calligraphy  
 Fretwork - Wood  
 Fretwork - Stone  
 Tile Work - Kashi  
 Others

### Condition

- Dilapidated  
 Fair  
 Average  
 Good

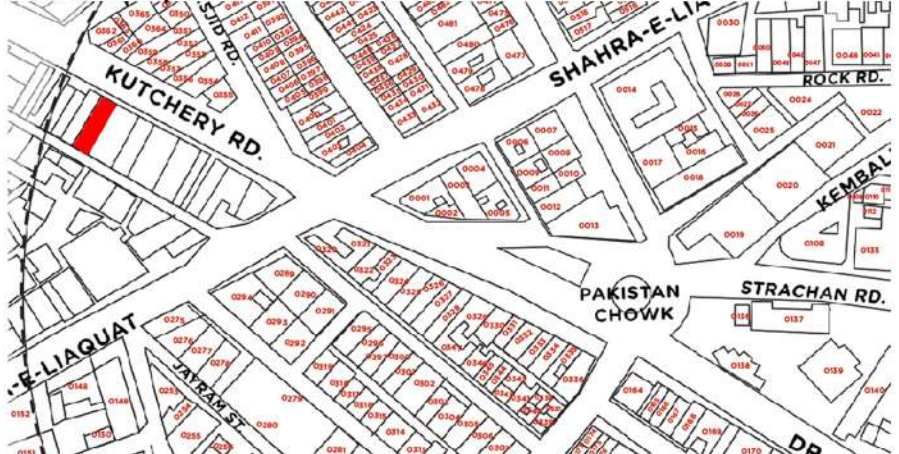
### Present Usage

- Ground Floor - Shops  
 First Floor - Residential  
 Second Floor - Residential  
 Third Floor - Residential

## Details:



### Location Map





## Faroque Amanullah Building



**Current Road**  
Ziauddin Rd.

**Old Street Name**  
Kutchery Rd.

**Construction Material**  
Masonry

**Co-ordinates**  
24°51'17.6"N  
67°00'36.4"E

**Serial Number**  
RAM\_KCY/  
ZA

## Ram Bagh Quarter

### Is the Building in use or abandoned?

In-use  
 Not in use/ Abandoned

### Historic Building type

Pre Partition  
 Post Partition (1947-1970)  
 Modern (1980's onwards)

### Programme:

Residential  
 Commercial  
 Religious

### Identify the Building Crafts found on the selected Building

Woodwork  
 Painting – Fresco – Naqqashi  
 Stucco Work – Lime Work  
 Brick Imitation  
 Calligraphy

Fretwork – Wood  
 Fretwork – Stone  
 Tile Work – Kashi  
 Others

### Condition

Dilapidated  
 Fair  
 Average  
 Good

### Present Usage

Ground Floor - Fragrance shops  
 +6 - Residential

### Details:



### Location Map





## Soda Water Villa



**Current Road**

Ziauddin Rd.

**Old Street Name**

Kutchery Rd.

**Co-ordinates**

24°51'17.7"N

67°00'36.0"E

**Construction Material**

Masonry

**Serial Number**

RAM\_KCY/

ZA

## Ram Bagh Quarter

**Is the Building in use or abandoned?**

In-use

Not in use/ Abandoned

**Historic Building type**

- Pre Partition
- Post Partition (1947-1970)
- Modern (1980's onwards)

**Programme:**

- Residential
- Commercial
- Religious

**Identify the Building Crafts found on the selected Building**

- Woodwork
- Painting – Fresco – Naqqashi
- Stucco Work – Lime Work
- Brick Imitation
- Calligraphy
- Fretwork – Wood
- Fretwork – Stone
- Tile Work – Kashi
- Others

**Condition**

- Dilapidated
- Fair
- Average
- Good

**Present Usage**

- Ground Floor - Shops
- First Floor - Residential
- Second Floor - Residential
- Third Floor - Residential

**Details:**



**Location Map**





## Noor Muhammad Lounge

**Current Road**  
Ziauddin Rd.

**Co-ordinates**  
24°51'18.0"N  
67°00'35.8"E

**Old Street Name**  
Kutchery Rd.

**Construction Material**  
Masonry

**Serial Number**  
RAM\_KCY/  
ZA



## Ram Bagh Quarter

### Is the Building in use or abandoned?

In-use  
 Not in use/ Abandoned

### Identify the Building Crafts found on the selected Building

Woodwork  Fretwork – Wood   
Painting – Fresco – Naqqashi  Fretwork – Stone   
Stucco Work – Lime Work  Tile Work – Kashi   
Brick Imitation  Others   
Calligraphy

### Details:



### Historic Building type

Pre Partition  
 Post Partition (1947-1970)  
 Modern (1980's onwards)

### Condition

Dilapidated  
 Fair  
 Average  
 Good

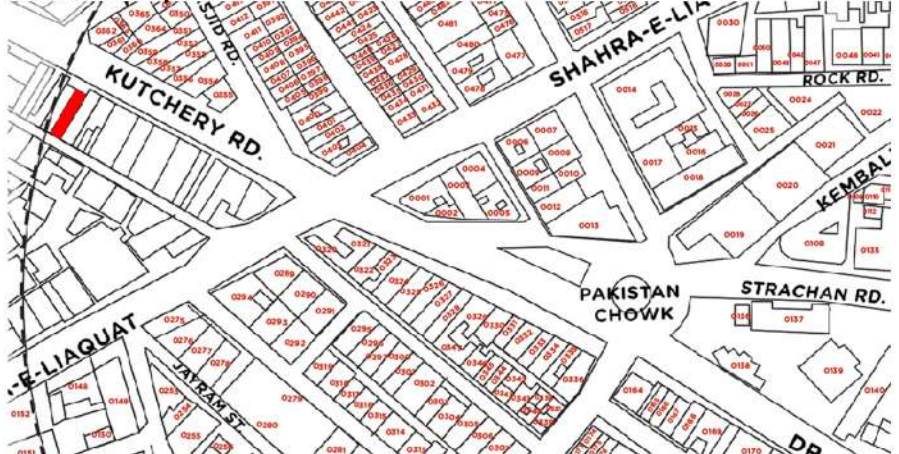
### Programme:

Residential  
 Commercial  
 Religious

### Present Usage

Ground Floor - Shops  
 First Floor - Residential  
 Second Floor - Residential

### Location Map





## Soda Water Villa



**Current Road**

Ziauddin Rd.

**Old Street Name**

Kutchery Rd.

**Co-ordinates**

24°51'18.0"N

67°00'35.5"E

**Construction Material**

Masonry

**Serial Number**

RAM\_KCY/

ZA

## Ram Bagh Quarter

**Is the Building in use or abandoned?**

In-use

Not in use/ Abandoned

**Historic Building type**

- Pre Partition
- Post Partition (1947-1970)
- Modern (1980's onwards)

**Programme:**

- Residential
- Commercial
- Religious

**Identify the Building Crafts found on the selected Building**

- Woodwork  Fretwork – Wood
- Painting – Fresco – Naqqashi  Fretwork – Stone
- Stucco Work – Lime Work  Tile Work – Kashi
- Brick Imitation  Others
- Calligraphy

**Condition**

- Dilapidated
- Fair
- Average
- Good

**Present Usage**

Ground +4 - Under construction

**Details:**



**Location Map**





## Hemani Centre



**Current Road**

Bottle Gali

**Old Street Name**

Bottle Gali

**Co-ordinates**

24°51'15.8"N

67°00'37.3"E,

**Construction Material**

Masonry

**Serial Number**

RAM\_

## Ram Bagh Quarter

**Is the Building in use or abandoned?**

In-use

Not in use/ Abandoned

**Historic Building type**

- Pre Partition
- Post Partition (1947-1970)
- Modern (1980's onwards)

**Programme:**

- Residential
- Commercial
- Religious

**Identify the Building Crafts found on the selected Building**

- Woodwork  Fretwork – Wood
- Painting – Fresco – Naqqashi  Fretwork – Stone
- Stucco Work – Lime Work  Tile Work – Kashi
- Brick Imitation  Others
- Calligraphy

**Condition**

- Dilapidated
- Fair
- Average
- Good

**Present Usage**

Ground Floor - Shops  
+ 6 - Residential

**Details:**



**Location Map**





## Lateef Building



**Current Road**  
Bottle Gali

**Co-ordinates**  
24°51'16.4"N  
67°00'36.3"E

**Old Street Name**  
Bottle Gali

**Construction Material**  
Masonry

**Serial Number**  
RAM\_

## Ram Bagh Quarter

### Is the Building in use or abandoned?

- In-use  
 Not in use/ Abandoned

### Historic Building type

- Pre Partition  
 Post Partition (1947-1970)  
 Modern (1980's onwards)

### Programme:

- Residential  
 Commercial  
 Religious

### Identify the Building Crafts found on the selected Building

- Woodwork  Fretwork – Wood   
Painting – Fresco – Naqqashi  Fretwork – Stone   
Stucco Work – Lime Work  Tile Work – Kashi   
Brick Imitation  Others   
Calligraphy

### Condition

- Dilapidated  
 Fair  
 Average  
 Good

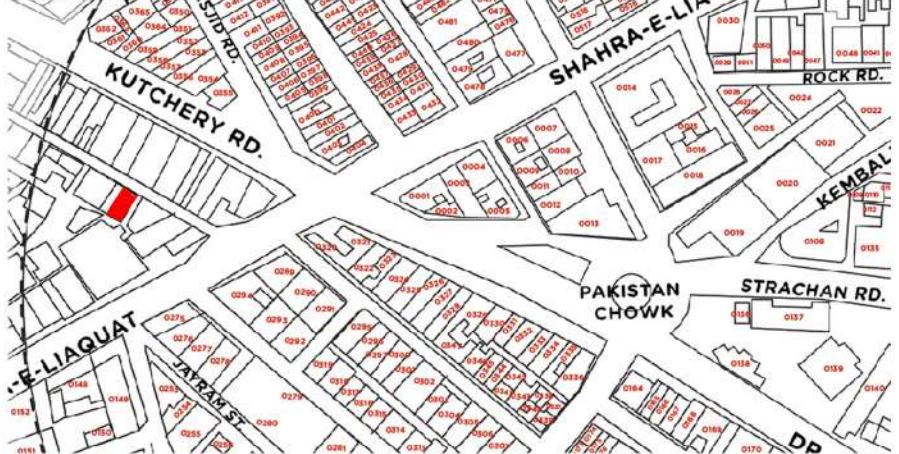
### Present Usage

- Ground Floor - Shops  
 + 4 - Residential

### Details:



### Location Map





## Soda building



**Current Road**  
Bottle Gali

**Co-ordinates**  
24°51'16.6"N  
67°00'35.8"E

**Old Street Name**  
Bottle Gali

**Construction Material**  
Masonry

**Serial Number**  
RAM\_

## Ram Bagh Quarter

### Is the Building in use or abandoned?

In-use  
 Not in use/ Abandoned

### Identify the Building Crafts found on the selected Building

Woodwork  Fretwork – Wood

Painting – Fresco – Naqqashi  Fretwork – Stone

Stucco Work – Lime Work  Tile Work – Kashi

Brick Imitation  Others

Calligraphy

### Historic Building type

Pre Partition  
 Post Partition (1947-1970)  
 Modern (1980's onwards)

### Condition

Dilapidated  
 Fair  
 Average  
 Good

### Programme:

Residential   
 Commercial   
 Religious

### Present Usage

Ground Floor - Shops  
 + 3 - Residential

### Details:

### Location Map





## Building Name

NA



### Current Road

Bottle Gali

### Co-ordinates

24°51'16.8"N

### Old Street Name

Bottle Gali

67°00'35.5"E

### Construction Material

Masonry

### Serial Number

RAM\_

## Ram Bagh Quarter

### Is the Building in use or abandoned?

In-use

Not in use/ Abandoned

### Historic Building type

- Pre Partition  
 Post Partition (1947-1970)  
 Modern (1980's onwards)

### Programme:

- Residential  
 Commercial  
 Religious

### Identify the Building Crafts found on the selected Building

- |                              |                          |                   |                          |
|------------------------------|--------------------------|-------------------|--------------------------|
| Woodwork                     | <input type="checkbox"/> | Fretwork – Wood   | <input type="checkbox"/> |
| Painting – Fresco – Naqqashi | <input type="checkbox"/> | Fretwork – Stone  | <input type="checkbox"/> |
| Stucco Work – Lime Work      | <input type="checkbox"/> | Tile Work – Kashi | <input type="checkbox"/> |
| Brick Imitation              | <input type="checkbox"/> | Others            | <input type="checkbox"/> |
| Calligraphy                  | <input type="checkbox"/> |                   |                          |

### Condition

- Dilapidated  
 Fair  
 Average  
 Good

### Present Usage

- Ground Floor - Shops  
 + 2 - Residential

## Details:



### Location Map





## Building Name

NA

### Current Road

Bottle Gali

### Old Street Name

Bottle Gali

### Construction Material

Masonry

### Co-ordinates

24°51'17.0"N

67°00'35.3"E

### Serial Number

RAM\_



## Ram Bagh Quarter

### Is the Building in use or abandoned?

In-use

Not in use/ Abandoned

### Historic Building type

Pre Partition

Post Partition (1947-1970)

Modern (1980's onwards)

### Programme:

Residential

Commercial

Religious

### Identify the Building Crafts found on the selected Building

- |   |  |
|---|--|
| Woodwork <input type="checkbox"/>                     | Fretwork – Wood <input type="checkbox"/>   |
| Painting – Fresco – Naqqashi <input type="checkbox"/> | Fretwork – Stone <input type="checkbox"/>  |
| Stucco Work – Lime Work <input type="checkbox"/>      | Tile Work – Kashi <input type="checkbox"/> |
| Brick Imitation <input type="checkbox"/>              | Others <input type="checkbox"/>            |
| Calligraphy <input type="checkbox"/>                  |  |

### Condition

Dilapidated

Fair

Average

Good

### Present Usage

Ground Floor - Shops

+ 2 - Residential

### Details:



### Location Map





## Mangal Das



**Current Road**  
Bottle Gali

**Co-ordinates**  
24°51'16.6"N  
67°00'35.4"E

**Old Street Name**  
Bottle Gali

**Construction Material**  
Masonry

**Serial Number**  
RAM\_

## Ram Bagh Quarter

### Is the Building in use or abandoned?

In-use  
 Not in use/ Abandoned

### Historic Building type

Pre Partition  
 Post Partition (1947-1970)  
 Modern (1980's onwards)

### Programme:

Residential  
 Commercial  
 Religious

### Identify the Building Crafts found on the selected Building

Woodwork  Fretwork - Wood   
Painting - Fresco - Naqqashi  Fretwork - Stone   
Stucco Work - Lime Work  Tile Work - Kashi   
Brick Imitation  Others   
Calligraphy

### Condition

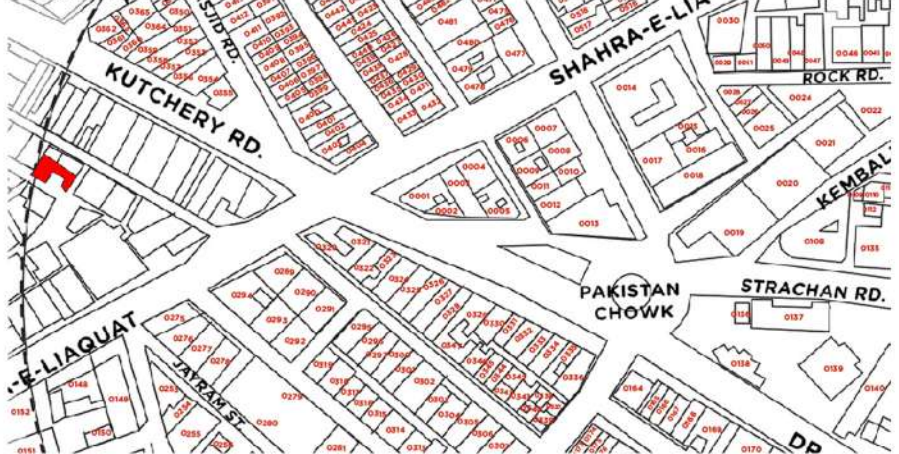
Dilapidated  
 Fair  
 Average  
 Good

### Present Usage

Ground Floor - Shops  
 + 3 - Residential

### Details:

### Location Map





## TAJ Paper Building



**Current Road**  
Bottle Gali

**Co-ordinates**  
24°51'15.3"N  
67°00'36.1"E

**Old Street Name**  
Bottle Gali

**Construction Material**  
Masonry

**Serial Number**  
RAM\_

## Ram Bagh Quarter

### Is the Building in use or abandoned?

In-use  
 Not in use/ Abandoned

### Historic Building type

Pre Partition  
 Post Partition (1947-1970)  
 Modern (1980's onwards)

### Programme:

Residential  
 Commercial  
 Religious

### Identify the Building Crafts found on the selected Building

Woodwork  Fretwork – Wood   
Painting – Fresco – Naqqashi  Fretwork – Stone   
Stucco Work – Lime Work  Tile Work – Kashi   
Brick Imitation  Others   
Calligraphy

### Condition

Dilapidated  
 Fair  
 Average  
 Good

### Present Usage

Ground Floor - Shops  
 + 3 - Offices, Lawyers

### Details:



### Location Map





## Encroached Plots



**Current Road**  
Bottle Gali

**Old Street Name**  
Bottle Gali

**Construction Material**  
Masonry

**Co-ordinates**  
24°51'16.1"N  
67°00'35.2"E

**Serial Number**  
RAM\_

## Ram Bagh Quarter

### Is the Building in use or abandoned?

- In-use  
 Not in use/ Abandoned

### Historic Building type

- Pre Partition  
 Post Partition (1947-1970)  
 Modern (1980's onwards)

### Programme:

- Residential  
 Commercial  
 Religious

### Identify the Building Crafts found on the selected Building

- Woodwork  Fretwork - Wood   
Painting - Fresco - Naqqashi  Fretwork - Stone   
Stucco Work - Lime Work  Tile Work - Kashi   
Brick Imitation  Others   
Calligraphy

### Condition

- Dilapidated  
 Fair  
 Average  
 Good

### Present Usage

Ground Floor - Cutting Press

### Details:

### Location Map





## Ahmed Jumma Manzil



### Current Road

Bottle Gali

### Old Street Name

Bottle Gali

### Construction Material

Masonry

### Co-ordinates

24°51'16.2"N

67°00'35.6"E

### Serial Number

RAM\_

## Ram Bagh Quarter

### Is the Building in use or abandoned?

In-use

Not in use/ Abandoned

### Historic Building type

- Pre Partition  
 Post Partition (1947-1970)  
 Modern (1980's onwards)

### Programme:

- Residential   
 Commercial   
 Religious

### Identify the Building Crafts found on the selected Building

- Woodwork  Fretwork - Wood   
 Painting - Fresco - Naqqashi  Fretwork - Stone   
 Stucco Work - Lime Work  Tile Work - Kashi   
 Brick Imitation  Others   
 Calligraphy

### Condition

- Dilapidated  
 Fair  
 Average  
 Good

### Present Usage

- Ground Floor - Gudam  
 + 4 - Residential

### Details:



### Location Map





## Building Name

NA



### Current Road

Bottle Gali

### Old Street Name

Bottle Gali

### Co-ordinates

24°51'16.5"N

67°00'35.0"E

### Construction Material

Masonry

### Serial Number

RAM\_

## Ram Bagh Quarter

### Is the Building in use or abandoned?

In-use

Not in use/ Abandoned

### Historic Building type

- Pre Partition  
 Post Partition (1947-1970)  
 Modern (1980's onwards)

### Programme:

- Residential   
 Commercial   
 Religious

### Identify the Building Crafts found on the selected Building

- Woodwork  Fretwork – Wood   
 Painting – Fresco – Naqqashi  Fretwork – Stone   
 Stucco Work – Lime Work  Tile Work – Kashi   
 Brick Imitation  Others   
 Calligraphy

### Condition

- Dilapidated   
 Fair   
 Average   
 Good

### Present Usage

- Ground Floor - Cutting Press  
 First Floor - Residential

## Details:



### Location Map





## Sindh Bank Building



**Current Road**  
Shahrah e Liaquat

**Old Street Name**  
Frere Rd.

**Construction Material**

**Co-ordinates**  
24°51'14.9"N  
67°00'35.6"E

**Serial Number**  
RAM\_SEL

## Ram Bagh Quarter

### Is the Building in use or abandoned?

In-use  
 Not in use/ Abandoned

### Identify the Building Crafts found on the selected Building

Woodwork  Fretwork – Wood

Painting – Fresco – Naqqashi  Fretwork – Stone

Stucco Work – Lime Work  Tile Work – Kashi

Brick Imitation  Others

Calligraphy

### Historic Building type

Pre Partition  
 Post Partition (1947-1970)  
 Modern (1980's onwards)

### Condition

Dilapidated  
 Fair  
 Average  
 Good

### Programme:

Residential

Commercial

Religious

### Present Usage

Ground Floor - Bank  
 + 3 - Offices

### Details:



### Location Map





## Hyderabad Wali Building



**Current Road**  
Shahrah e Liaquat  
**Old Street Name**  
Frere Rd.

**Co-ordinates**  
24°51'14.7"N  
67°00'35.1"E

**Construction Material**

**Serial Number**  
RAM\_SEL

## Ram Bagh Quarter

### Is the Building in use or abandoned?

- In-use  
 Not in use/ Abandoned

### Identify the Building Crafts found on the selected Building

- |                              |                          |                   |                          |
|------------------------------|--------------------------|-------------------|--------------------------|
| Woodwork                     | <input type="checkbox"/> | Fretwork – Wood   | <input type="checkbox"/> |
| Painting – Fresco – Naqqashi | <input type="checkbox"/> | Fretwork – Stone  | <input type="checkbox"/> |
| Stucco Work – Lime Work      | <input type="checkbox"/> | Tile Work – Kashi | <input type="checkbox"/> |
| Brick Imitation              | <input type="checkbox"/> | Others            | <input type="checkbox"/> |
| Calligraphy                  | <input type="checkbox"/> |                   |                          |

### Historic Building type

- Pre Partition  
 Post Partition (1947-1970)  
 Modern (1980's onwards)

### Condition

- Dilapidated  
 Fair  
 Average  
 Good

### Programme:

- Residential  
 Commercial  
 Religious

### Present Usage

- Ground Floor - Habib Metro  
 First Floor - Storage  
 Second Floor - Broken

### Details:

#### Location Map





## Askari Bank Building



**Current Road** Shahrah e Liaquat  
**Old Street Name** Frere Rd.  
**Construction Material**  
**Co-ordinates** 24°51'14.7"N  
 67°00'34.7"E  
**Serial Number** RAM\_SEL

## Ram Bagh Quarter

### Is the Building in use or abandoned?

- In-use
- Not in use/ Abandoned

### Historic Building type

- Pre Partition
- Post Partition (1947-1970)
- Modern (1980's onwards)

### Programme:

- Residential
- Commercial
- Religious

### Identify the Building Crafts found on the selected Building

- Woodwork
- Painting – Fresco – Naqqashi
- Stucco Work – Lime Work
- Brick Imitation
- Calligraphy
- Fretwork – Wood
- Fretwork – Stone
- Tile Work – Kashi
- Others

### Condition

- Dilapidated
- Fair
- Average
- Good

### Present Usage

- Ground Floor - Bank
- + 2 - Offices

### Details:



### Location Map





## Lateef Building



**Current Road**  
Bottle Gali

**Co-ordinates**  
24°51'16.4"N  
67°00'36.3"E

**Old Street Name**  
Bottle Gali

**Construction Material**  
Masonry

**Serial Number**  
RAM\_

## Ram Bagh Quarter

### Is the Building in use or abandoned?

In-use  
 Not in use/ Abandoned

### Historic Building type

Pre Partition  
 Post Partition (1947-1970)  
 Modern (1980's onwards)

### Programme:

Residential  
 Commercial  
 Religious

### Identify the Building Crafts found on the selected Building

Woodwork  Fretwork – Wood   
Painting – Fresco – Naqqashi  Fretwork – Stone   
Stucco Work – Lime Work  Tile Work – Kashi   
Brick Imitation  Others   
Calligraphy

### Condition

Dilapidated  
 Fair  
 Average  
 Good

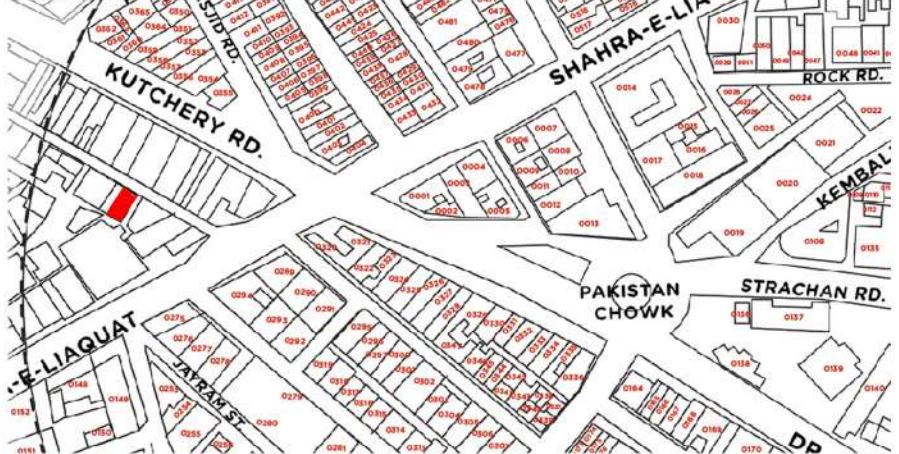
### Present Usage

Ground Floor - Shops  
 + 4 - Residential

### Details:



### Location Map





## Jafar Jee Building / Ismail jee Mosa jee Building

**Current Road**  
Shahrah-e-Liaquat,  
Ziauddin Rd.

**Co-ordinates**  
24°51'16.5"N  
67°00'38.5"E

**Old Street Name**  
Kutchery Rd.

**Construction Material**  
Masonry

**Serial Number**  
RAM\_KCY/  
ZA



## Ram Bagh Quarter

### Is the Building in use or abandoned?

In-use  
 Not in use/ Abandoned

### Identify the Building Crafts found on the selected Building

Woodwork  Fretwork – Wood   
Painting – Fresco – Naqqashi  Fretwork – Stone   
Stucco Work – Lime Work  Tile Work – Kashi   
Brick Imitation  Others   
Calligraphy

### Details:



### Historic Building type

Pre Partition  
 Post Partition (1947-1970)  
 Modern (1980's onwards)

### Condition

Dilapidated  
 Fair  
 Average  
 Good

### Programme:

Residential  
 Commercial  
 Religious

### Present Usage

Ground Floor - Shops  
 First Floor - Offices and Vacant Rooms  
 Second Floor - Residential

### Location Map

